

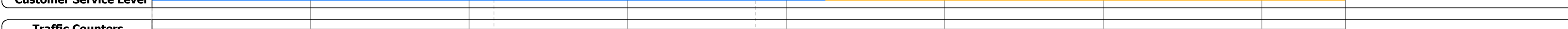



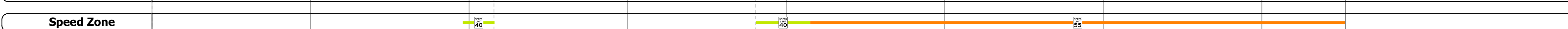


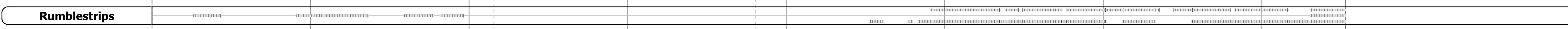
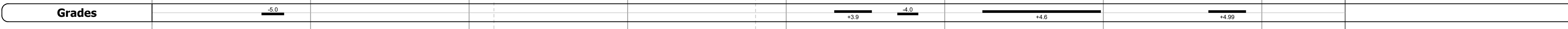

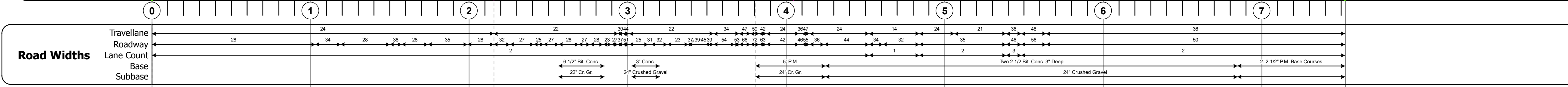
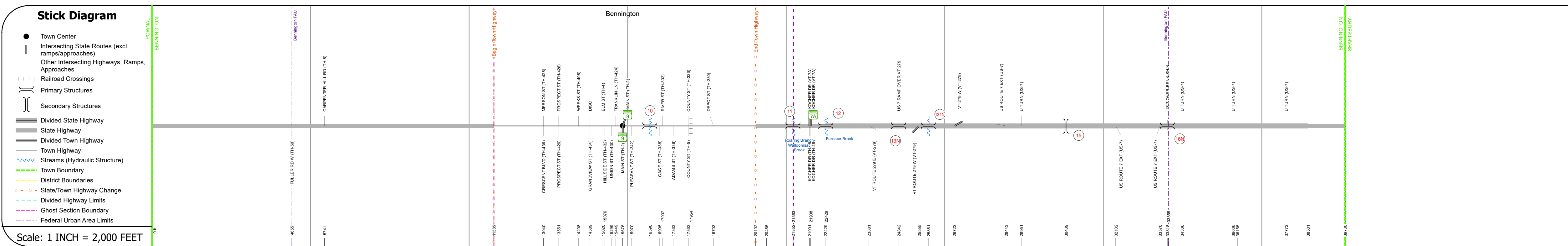
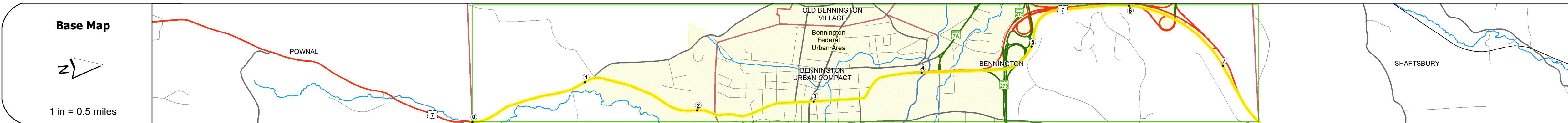
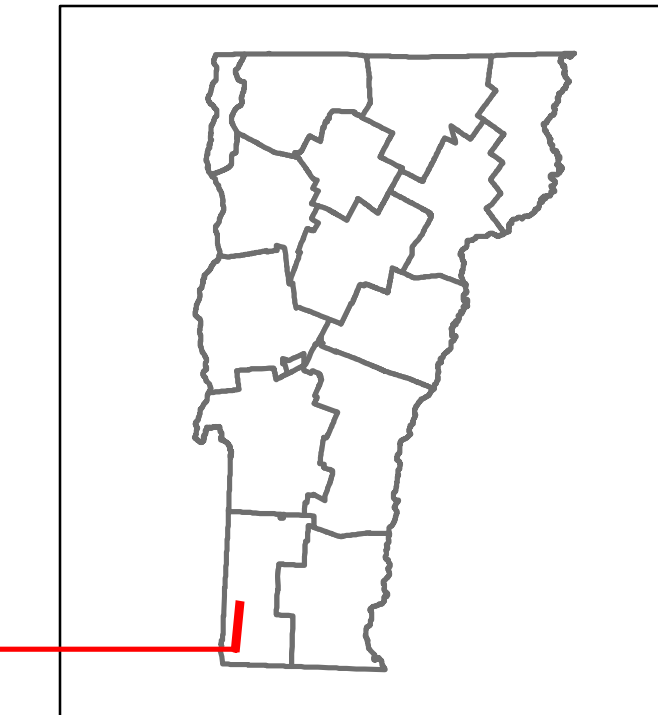


# Route Log and Progress Chart

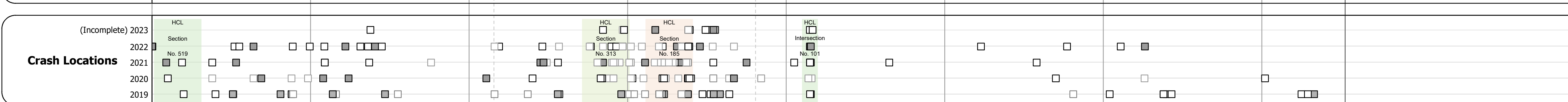
DRAFT

Please Note: Errors and Omissions May Exist.  
Contact the VTrans Mapping Section with questions or concerns.

DISTRICT	TOWN	ROUTE
1	BENNINGTON	US-7



Year	Station 1	Station 2	Station 3	Station 4	Station 5	Station 6	Station 7	Station 8	Station 9	Station 10	Station 11	Station 12	Station 13	Station 14	Station 15	Station 16	Station 17	Station 18	
2022	5515	5349	5155	6649	7398	6720	6259	5412	4337	4590	4788	4990	5366	5625	5963	6260			
2021	5878	5878	4826	6590	7332	8825	10318	5364	4298	4009	5488	3009	5318	3365	3695	7536			
2020	5188	5041	4305	5278	6541	7710	8879	4785	3834	3578	4898	2885	4744	3003	3319	6651			
2019	6125	6125	5231	6413	7948	9368	10788	5814	4658	4347	5951	3262	5764	3649	3919	7853			
2018	5600		5300	6000	6500	7500	8000	7800	11300	11300	10000		10900		7800				



## STRUCTURE DESCRIPTIONS

**Bridge 10:**  
Girder and floorbeam system - 1936  
Structure No. 201000001002022  
Length: 53'  
Height: 100.0'  
Width: 31.0'  
Weight Limit: 0  
Facility Carried: US 07 ML  
Structure Type: RIVETED THRU GIRDER  
Features Intersected: WALLOOMSAC RIVER  
Surface: Bituminous  
Inspection Date: 5/2021  
Maintenance/Ownership: City/Municipal

**Bridge 11:**  
Stringer/multi-beam or girder - 1973  
Structure No. 201000001102022  
Length: 156'  
Height: 100.0'  
Width: 84.0'  
Weight Limit: 0  
Facility Carried: US 07 ML  
Structure Type: WELDED PLATE GIRDER  
Features Intersected: ROARING BRANCH  
Surface: Bituminous  
Inspection Date: 5/2021  
Maintenance/Ownership: State

**Bridge 12:**  
Culvert - 1973  
Structure No. 200719001202022  
Length: 25'  
Height: 100.0'  
Weight Limit: 0  
Facility Carried: US 07 ML  
Structure Type: RC BOX  
Features Intersected: FURNACE BROOK  
Inspection Date: 5/2021  
Maintenance/Ownership: State

**Bridge 13N:**  
Stringer/multi-beam or girder - 1973  
Structure No. 20071901302022  
Length: 193'  
Height: 100.0'  
Width: 55.0'  
Under Clearance: 17.0'  
Weight Limit: 0  
Facility Carried: US 07 RAMP  
Structure Type: 2 SP CONT CUR GIRDER  
Features Intersected: US 7 RAMP OVER VT 279  
Surface: Bituminous  
Inspection Date: 5/2021  
Maintenance/Ownership: State

**Bridge 131N:**  
Culvert - 1972  
Structure No. 3000191310202021  
Length: 8'  
Under Clearance: 8.0'  
Weight Limit: 0  
Facility Carried: US7  
Structure Type: CGMPP  
Features Intersected: BROOK  
Inspection Date: 12/2020  
Maintenance: State

**Unknown 15:**  
Unknown  
Structure No. 2002020D1502021  
Structure Type: Unknown

**Bridge 16N:**  
Stringer/multi-beam or girder - 1973  
Structure No. 20001901602022  
Length: 140'  
Height: 100.0'  
Width: 43.0'  
Under Clearance: 15.0'  
Weight Limit: 0  
Facility Carried: US 07 ML  
Structure Type: WELDED PLATE GIRDER  
Features Intersected: US 7 OVER BENN SH N  
Surface: Bituminous  
Inspection Date: 5/2021  
Maintenance/Ownership: State

<b>Historic Projects</b> <ul style="list-style-type: none"> <li>Unknown</li> <li>Retreatment</li> <li>Resurface</li> <li>Bituminous Mix</li> <li>Skippy Mix</li> <li>Bituminous Seal</li> </ul>	<b>Functional Class</b> <ul style="list-style-type: none"> <li>1 - Interstate</li> <li>2 - Other</li> <li>3 - Principal Arterial</li> <li>4 - Minor Arterial</li> <li>5 - Major Collector</li> <li>6 - Minor Collector</li> </ul>	<b>Curves</b> <ul style="list-style-type: none"> <li>Left</li> <li>Right</li> </ul>	<b>Grades</b> <ul style="list-style-type: none"> <li>Special grade up</li> <li>Special grade down</li> </ul>	<b>Traffic Counters</b> <ul style="list-style-type: none"> <li>Continuous (CTC)</li> <li>Weight-In-Motion (WIM)</li> <li>Short-Term, Scheduled</li> <li>Short-Term, Unscheduled</li> </ul>	<b>Crash Locations</b> <ul style="list-style-type: none"> <li>Fatal</li> <li>Injury</li> <li>Property Damage Only</li> <li>Unknown Crash Type</li> </ul>	<b>Mileage by Functional Class By Sheet</b> 719-1 3 - Other Principal Arterial 019-1 3 - Other Principal Arterial 0.368 7.157	<b>Mileage by Town By Sheet</b> BENNINGTON - U007-0202 7.525 of 7.525	<b>DISTRICT</b> 1	<b>TOWN</b> BENNINGTON	<b>Date:</b> 09/27/23	<b>ROUTE</b> US-7 ETE mileage: 7.988 to 15.513
<b>Speed Zones</b> 25 30 35 40 45 50 55 60 65						<b>Page Total Mileage: 7.525 mi</b>		<b>Page Total Mileage: 7.525 mi</b>		<b>1 of 1</b> <b>TWN mileage:</b> 0.0 to 7.525	

For More Information Contact - Vermont Agency of Transportation, Policy, Planning and Intermodal Development Division - Mapping Section, 219 North Main Street, Barre, VT 05641 Telephone: 802-828-2600.