

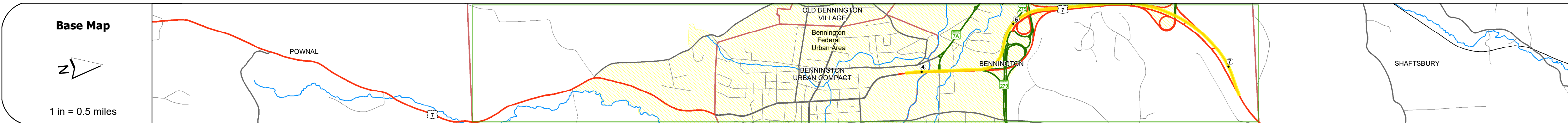
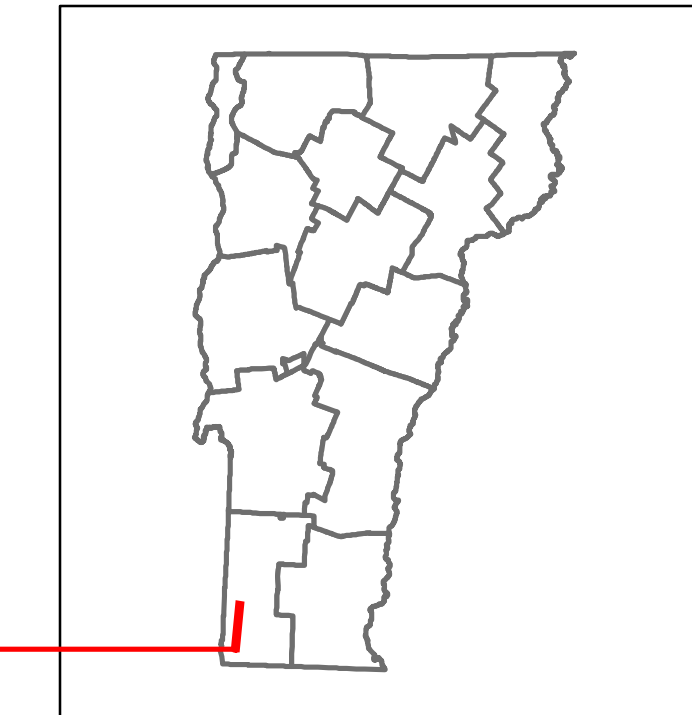


Route Log and Progress Chart

DRAFT

Please Note: Errors and Omissions May Exist.
Contact the VTrans Mapping Section with questions or concerns.

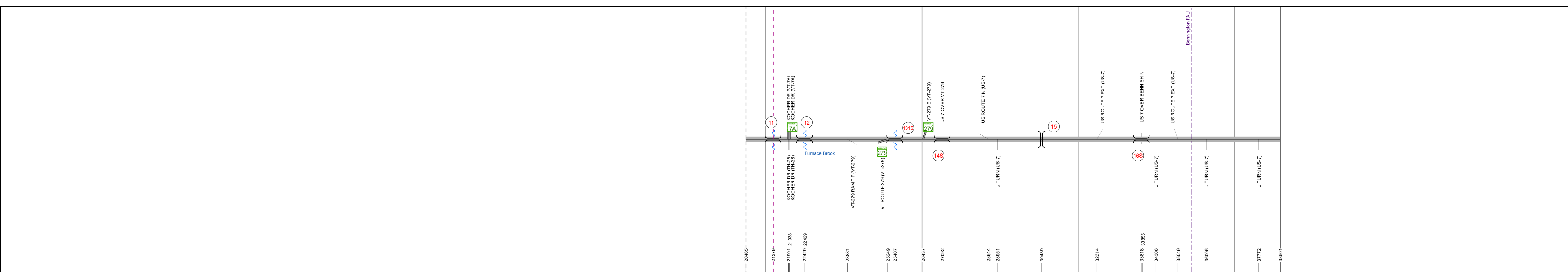
DISTRICT	TOWN	ROUTE
1	BENNINGTON	US-7



Stick Diagram

- Town Center
- Intersecting State Routes (excl. ramps/approaches)
- Other Intersecting Highways, Ramps, Approaches
- Railroad Crossings
- Primary Structures
- Secondary Structures
- Divided State Highway
- State Highway
- Divided Town Highway
- Town Highway
- Streams (Hydraulic Structure)
- Town Boundary
- District Boundaries
- State/Town Highway Change
- Divided Highway Limits
- Ghost Section Boundary
- Federal Urban Area Limits

Scale: 1 INCH = 2,000 FEET



STRUCTURE DESCRIPTIONS

Bridge 11:
Stringer/multi-beam or girder - 1973
Structure No. 201000001102022
Length: 156'
Height: 100.0'
Width: 84.0'
Weight Limit: 0
Facility Carried: US 07 ML
Structure Type: WELDED PLATE GIRDER
Features Intersected: ROARING BRANCH
Surface: Bituminous
Inspection Date: 5/2021
Maintenance/Ownership: State

Bridge 12:
Culvert - 1973
Structure No. 200719001202022
Length: 25'
Height: 100.0'
Weight Limit: 0
Facility Carried: US 07 ML
Structure Type: RC BOX
Features Intersected: FURNACE BROOK
Inspection Date: 5/2021
Maintenance/Ownership: State

Bridge 131S:
Culvert - 1972
Structure No. 300019131502021
Length: 9'
Under Clearance: 8.0'
Weight Limit: 0
Facility Carried: US7
Structure Type: CGMPP
Features Intersected: BROOK
Inspection Date: 12/2020
Maintenance: State

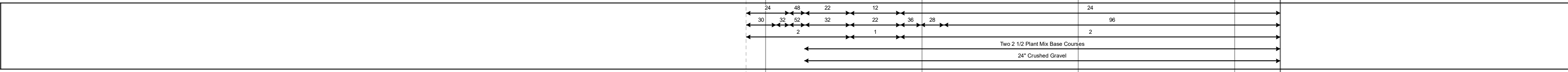
Bridge 14S:
Stringer/multi-beam or girder - 1973
Structure No. 200019014502022
Length: 232'
Height: 100.0'
Width: 47.0'
Under Clearance: 21.0'
Weight Limit: 0
Facility Carried: US 07 ML
Structure Type: 2 SP CONT CUR GIRDER
Features Intersected: US 7 OVER VT 279
Surface: Bituminous
Inspection Date: 5/2021
Maintenance/Ownership: State

Unknown 15:
Unknown
Structure No. 200202001502021
Structure Type: Unknown

Bridge 16S:
Stringer/multi-beam or girder - 1973
Structure No. 200019016502022
Length: 140'
Height: 100.0'
Width: 36.0'
Under Clearance: 20.0'
Weight Limit: 0
Facility Carried: US 07 ML
Structure Type: WELDED PLATE GIRDER
Features Intersected: US 7 OVER BENN SH N
Surface: Bituminous
Inspection Date: 5/2021
Maintenance/Ownership: State

Road Widths

Travellane	Roadway	Lane Count	Base	Subbase




Curves

--	--




Grades

--	--




Guardrails

--	--




Rumblestrips

--	--




Historic Projects

--	--



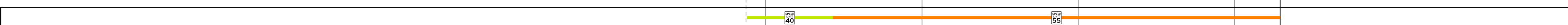
Maintenance Garage

--	--




Speed Zone

--	--



Functional Class

--	--




National Highway System

--	--




Limited Access Highway

--	--



Customer Service Level

--	--



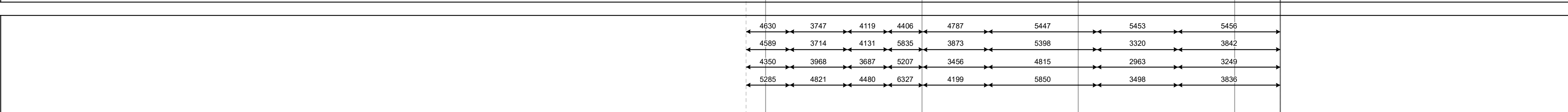
Traffic Counters

--	--




AADT

2022	4630	3747	4119	4406	4787	5447	5453	5456
2021	4589	3714	4131	5835	3873	5398	3320	3842
2020	4350	3968	3887	5207	3456	4815	2963	3249
2019	5285	4821	4480	6327	4199	5850	3498	3836
2018								



Crash Locations

(Incomplete) 2023	
2022	
2021	
2020	
2019	



Historic Projects

- Unknown
- Retreatment
- Resurface
- Bituminous Mix
- Skinny Mix
- Bituminous Seal
- Surface Treated Gravel
- Plant Mix
- Reclaimed Base and Bituminous Concrete
- Concrete
- Gravel

Functional Class

- 1 - Interstate System
- 2 - Other Freeways and Expressways
- 3 - Principal Arterial
- 4 - Minor Arterial
- 5 - Major Collector
- 6 - Minor Collector

Speed Zones

25	30	35	40	45	50	55	60	65
----	----	----	----	----	----	----	----	----

Curves

Left (degrees) Right (degrees)

Grades

Left (percent) Right (percent)

Road Widths

(ft)

Traffic Counters

Continuous (CTC)

Weigh-In-Motion (WIM)

Short-Term, Scheduled

Short-Term, Unscheduled

AAADT

(AADT)

Crash Locations

Fatal

Injury

Property Damage Only

Unknown Crash Type

High Crash Locations (HCL's)

HCL No. 201 - 300 (21 - 30)

1 - 100 (1 - 10)

101 - 200 (11 - 20)

201 - 300 (31 - 40)

301 - 400 (41 - 50)

401 - 800 (41 - 113)

Mileage by Functional Class By Sheet

719-1	3 - Other Principal Arterial	0.368
019-1	3 - Other Principal Arterial	3.048

Page Total Mileage: 3.416 mi

Mileage by Town By Sheet

BENNINGTON - U007-0202S	3.416 of 3.416
-------------------------	----------------

Page Total Mileage: 3.416 mi

DISTRICT	TOWN	Date: 09/27/23	ROUTE
1	BENNINGTON	1 of 1 TWN mileage: 3.876 to 7.292	US-7 ETE mileage: 11.864 to 15.28

For More Information Contact - Vermont Agency of Transportation, Policy, Planning and Intermodal Development Division - Mapping Section, 219 North Main Street, Barre, VT 05641 Telephone: 802-828-2600.