

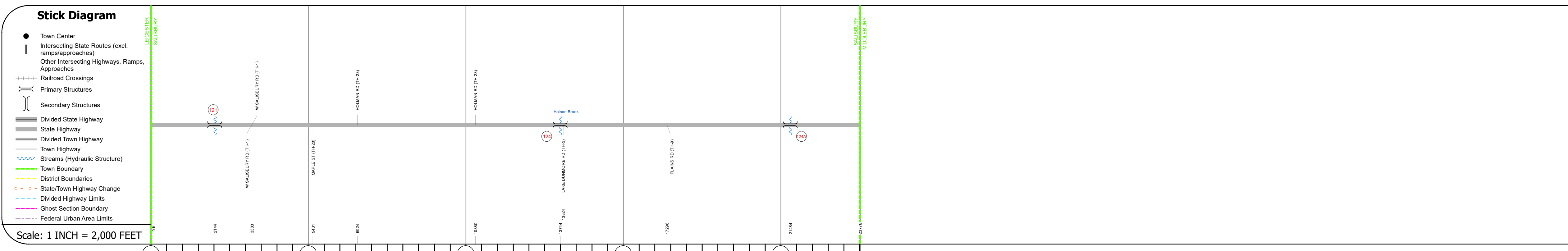
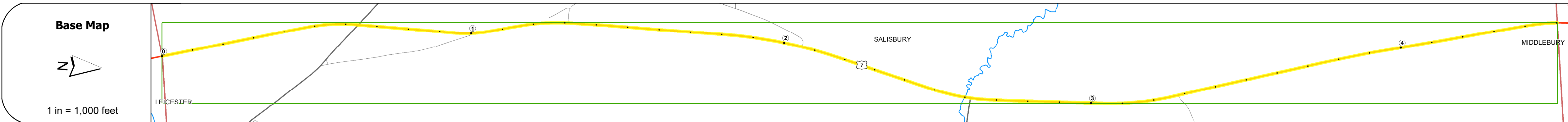
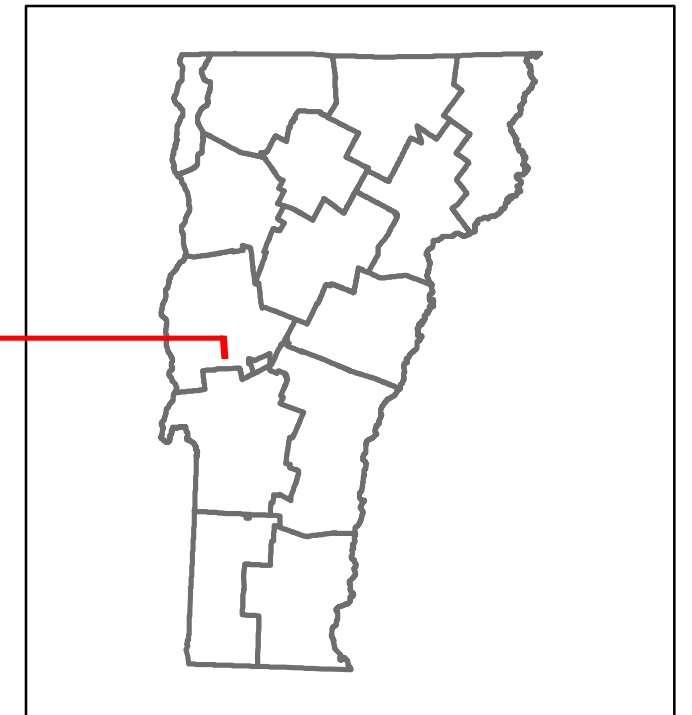


Route Log and Progress Chart

DRAFT

Please Note: Errors and Omissions May Exist.
Contact the VTrans Mapping Section with questions or concerns.

DISTRICT	TOWN	ROUTE
3	SALISBURY	US-7



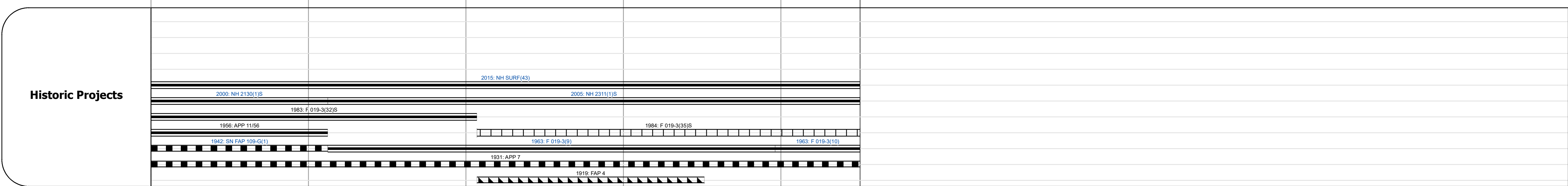
Road Widths	Travellane	24
Roadway	Roadway	40
Lane Count	Lane Count	2
Base	Base	3" Pen. Mac. Cr. Stone
Subbase	Subbase	20" Gravel

Curves	
---------------	--

Grades	+3.1
---------------	------

Guardrails	
-------------------	--

Rumblestrips	
---------------------	--



Maintenance Garage	District 3 - DMF Maintenance Middlebury Garage
---------------------------	--

Speed Zone	
-------------------	--

Functional Class	3
-------------------------	---

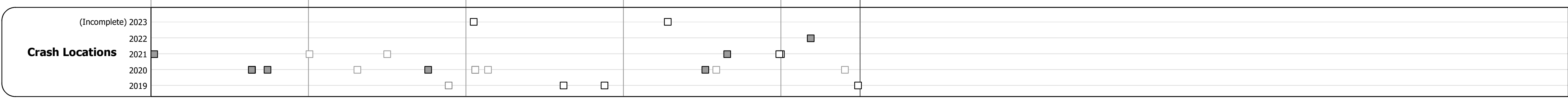
National Highway System	NHS - Other NHS Routes
--------------------------------	------------------------

Limited Access Highway	
-------------------------------	--

Customer Service Level	Arterial Highway
-------------------------------	------------------

Traffic Counters	A107
-------------------------	------

AADT	2022	6716	7697
	2021	6663	7636
	2020	5881	7242
	2019	6943	8550
	2018	6900	8500



STRUCTURE DESCRIPTIONS

Bridge 121:
Culvert - 1942
Structure No. 300019012401171
Length: 10'
Under Clearance: 8.0'
Weight Limit: 0
Facility Carried: US7
Structure Type: RC BOX
Features Intersected: CATTLE PASS
Inspection Date: 12/2020
Maintenance: State

Bridge 124:
Culvert - 1963
Structure No. 300019012401171
Length: 18'
Under Clearance: 6.0'
Weight Limit: 0
Facility Carried: US7
Structure Type: RC BOX
Features Intersected: BROOK
Inspection Date: 11/2020
Maintenance: State

Bridge 124A:
Culvert - 1963
Structure No. 300019124A01171
Length: 10'
Under Clearance: 6.0'
Weight Limit: 0
Facility Carried: US7
Structure Type: RC BOX
Features Intersected: CATTLE PASS
Inspection Date: 11/2020
Maintenance: State

Historic Projects Unknown, Retreatment, Resurface, Bituminous Mix, Skiny Mix, Bituminous Seal Bituminous Concrete, Cold Plane and Expressways, Reclaimed Base and Bituminous Concrete, Surface Treated Gravel, Plant Mix	Functional Class 1 - Interstate System, 2 - Other Freeways and Expressways, 3 - Principal Arterial, 4 - Minor Arterial, 5 - Major Collector, 6 - Minor Collector	Curves Left, Right, Grades (up/down)	Traffic Counters Continuous (CTC), Weigh-In-Motion (WIM), Short-Term, Scheduled, Short-Term, Unscheduled	Crash Locations Fatal, Injury, Property Damage Only, High Crash Locations (HCL's)	Mileage by Functional Class By Sheet 019-3 3 - Other Principal Arterial 4.503	Mileage by Town By Sheet SALISBURY - U007-0117 4.503 of 4.503	DISTRICT 3	TOWN SALISBURY	Date: 09/27/23	ROUTE US-7 ETE mileage: 88.683 to 93.186
					Speed Zones 25, 30, 35, 40, 45, 50, 55, 60, 65	Road Widths (ft)				