

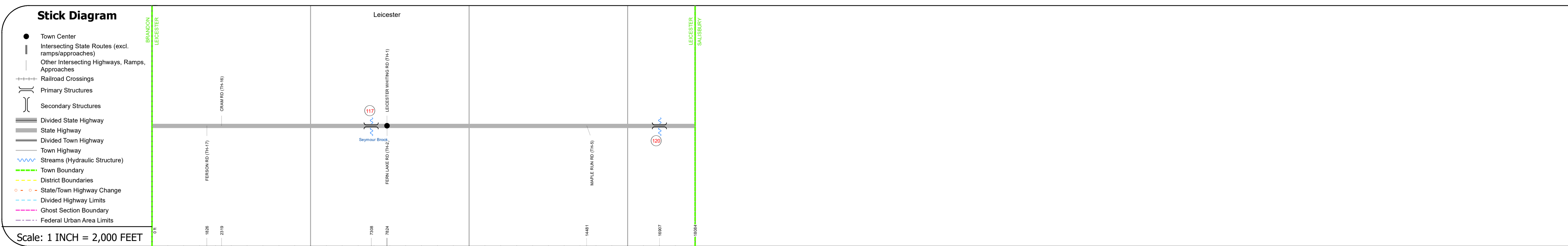
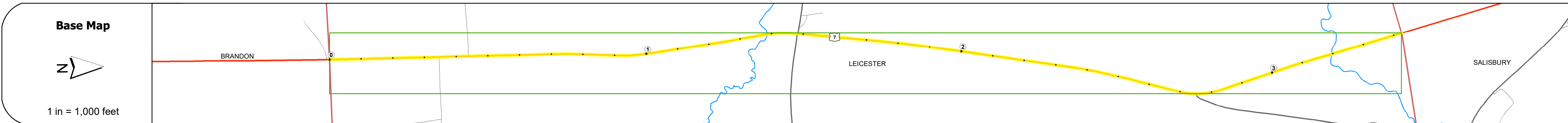
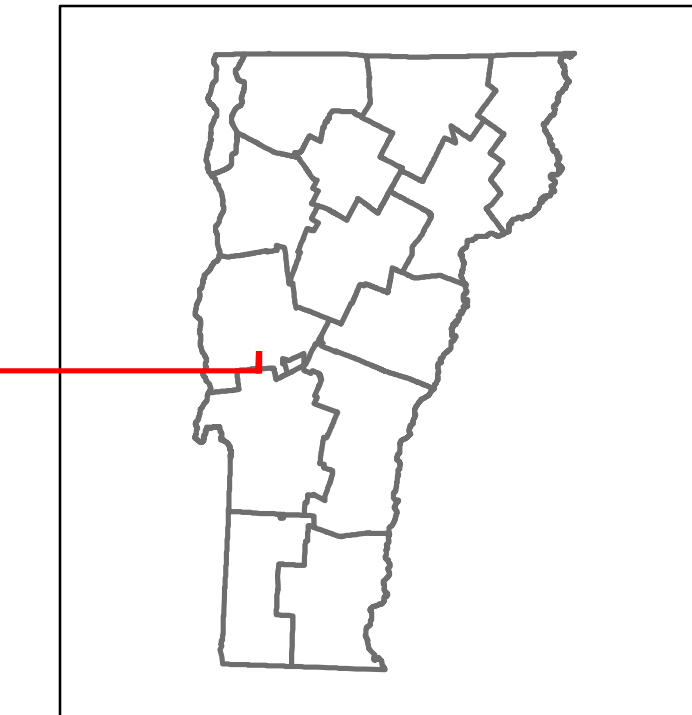


# Route Log and Progress Chart

**DRAFT**

Please Note: Errors and Omissions May Exist.  
Contact the VTrans Mapping Section with questions or concerns.

DISTRICT	TOWN	ROUTE
3	LEICESTER	US-7



## STRUCTURE DESCRIPTIONS

**Bridge 117:**  
Culvert - 1931  
Structure No. 300019011701091  
Length: 12'  
Under Clearance: 10.0'  
Weight Limit: 0  
Facility Carried: US7  
Structure Type: RC BOX  
Features Intersected: BROOK  
Inspection Date: 12/2020  
Maintenance: State

**Bridge 120:**  
Stringer/multi-beam or girder - 1943  
Structure No. 200019012001092  
Length: 108'  
Height: 100.0'  
Width: 34.0'  
Weight Limit: 0  
Facility Carried: US 07 ML  
Structure Type: 2 SPAN ROLLED BEAM  
Features Intersected: LEICESTER RIVER  
Surface: Bituminous  
Inspection Date: 5/2023  
Maintenance/Ownership: State

Road Widths	Travellane: 36, 24, 32, 40
Lane Count	2, 2
Base	12" Gravel, 18" S.B., 24" S.B.
Subbase	

Curves	2, 3, 5
--------	---------

Grades	-3.8A, -5.0
--------	-------------

Guardrails	
------------	--

Rumblestrips	
--------------	--

Historic Projects	<ul style="list-style-type: none"> <li>2018: NH SURF(43)</li> <li>2000: NH 2130(1)S</li> <li>1987: F DECK(12)S</li> <li>1986: FEGC 019-3(4)S</li> <li>1983: F 019-3(32)S</li> <li>1956: APP 11(56)</li> <li>1940: FAP 109-H(1)</li> <li>1942: SN FAP 109-G(1)</li> <li>1931: APP 7</li> </ul>
-------------------	---

Maintenance Garage	District 3 - DMF Maintenance Clarendon Garage
--------------------	---

Speed Zone	
------------	--

Functional Class	3
------------------	---

National Highway System	NHS - Other NHS Routes
-------------------------	------------------------

Limited Access Highway	
------------------------	--

Customer Service Level	Arterial Highway
------------------------	------------------

Traffic Counters	A018
------------------	------

AADT	2022: 6033 2021: 6069 2020: 5357 2019: 6250 2018: 5400, 6200, 5900
------	--



<b>Historic Projects</b> Unknown, Bituminous Concrete, Retreatment, Resurface, Bituminous Mix, Skiny Mix, Bituminous Seal, Surface Treated Gravel, Plant Mix, Reclaimed Base and Bituminous Concrete, Concrete, Gravel	<b>Functional Class</b> 1- Interstate System, 2- Other Freeways and Expressways, 3- Principal Arterial, 4- Minor Arterial, 5- Major Collector, 6- Minor Collector	<b>Curves</b> Left, Right, Grades (degrees), Left, Right, grade up, grade down	<b>Traffic Counters</b> Continuous (CTC), Weigh-In-Motion (WIM), Short-Term, Scheduled, Short-Term, Unscheduled (counter ID)	<b>Crash Locations</b> Fatal, Injury, Property Damage Only, Unknown Crash Type, High Crash Locations (HCL's)	<b>Mileage by Functional Class By Sheet</b> 019-3 3 - Other Principal Arterial 3.425	<b>Mileage by Town By Sheet</b> LEICESTER - U007-0109 3.425 of 3.425	<b>DISTRICT</b> 3	<b>TOWN</b> LEICESTER	<b>Date:</b> 09/27/23	<b>ROUTE</b> US-7 ETE mileage: 85.258 to 88.683
<b>Speed Zones</b> 25, 30, 35, 40, 45, 50, 55, 60, 65						<b>Page Total Mileage:</b> 3.425 mi	<b>Page Total Mileage:</b> 3.425 mi	<b>1 of 1</b> TWN mileage: 0.0 to 3.425		

For More Information Contact - Vermont Agency of Transportation, Policy, Planning and Intermodal Development Division - Mapping Section, 219 North Main Street, Barre, VT 05641 Telephone: 802-828-2600.