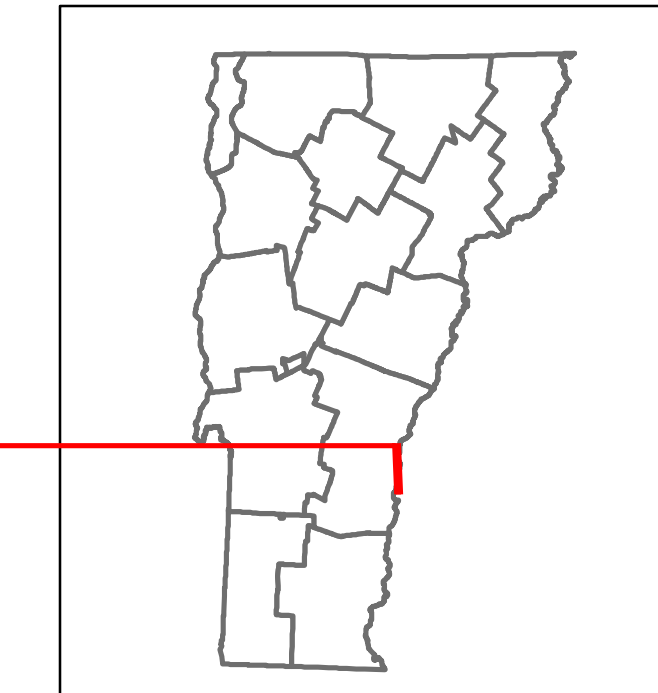
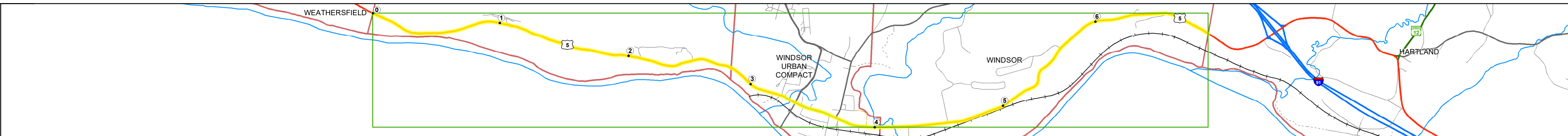


|          |         |       |
|----------|---------|-------|
| DISTRICT | TOWN    | ROUTE |
| 4        | WINDSOR | US-5  |



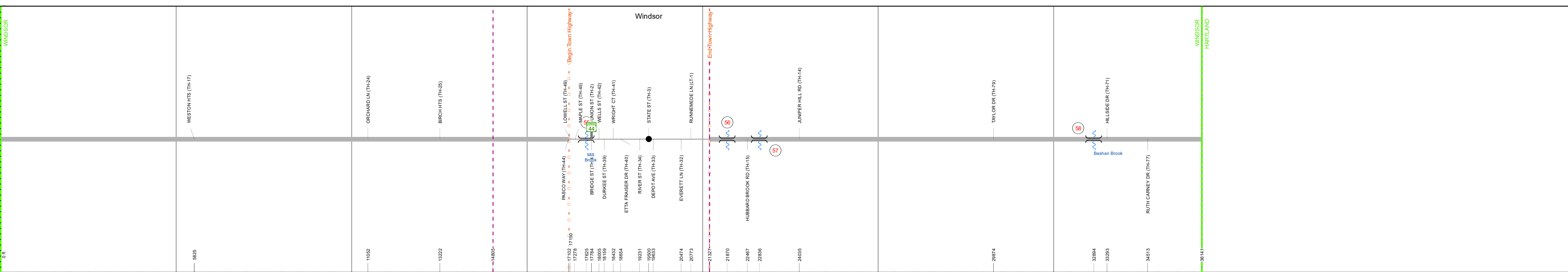
**Base Map**



**Stick Diagram**

- Town Center
- Intersecting State Routes (excl. ramps/approaches)
- Other Intersecting Highways, Ramps, Approaches
- Railroad Crossings
- Primary Structures
- Secondary Structures
- Divided State Highway
- State Highway
- Divided Town Highway
- Town Highway
- Streams (Hydraulic Structure)
- Town Boundary
- District Boundaries
- State/Town Highway Change
- Divided Highway Limits
- Ghost Section Boundary
- Federal Urban Area Limits

Scale: 1 INCH = 2,000 FEET



**STRUCTURE DESCRIPTIONS**

**Bridge 55:**  
Arch - deck - 1930  
Structure No. 200113005514232  
Length: 90'  
Height: 100.0'  
Width: 30.0'  
Weight Limit: 0  
Facility Carried: US 05 ML  
Structure Type: CONC SPANDELRARCH  
Features Intersected: MILL BROOK  
Surface: Bituminous  
Inspection Date: 7/2021  
Maintenance/Ownership: Town

**Bridge 56:**  
Culvert - 1926  
Structure No. 300113005614231  
Length: 8'  
Under Clearance: 6.0'  
Weight Limit: 0  
Facility Carried: US5  
Structure Type: RC BOX  
Features Intersected: BROOK  
Inspection Date: 11/2020  
Maintenance: State

**Bridge 57:**  
Culvert - 1955  
Structure No. 300113005714231  
Length: 14'  
Under Clearance: 10.0'  
Weight Limit: 0  
Facility Carried: US5  
Structure Type: RC BOX  
Features Intersected: HUBBARD BROOK  
Inspection Date: 11/2020  
Maintenance: State

**Bridge 58:**  
Culvert - 1969  
Structure No. 300113005814231  
Length: 7'  
Under Clearance: 7.0'  
Weight Limit: 0  
Facility Carried: US5  
Structure Type: CGMPPA  
Features Intersected: BASHAN BROOK  
Inspection Date: 11/2020  
Maintenance: State

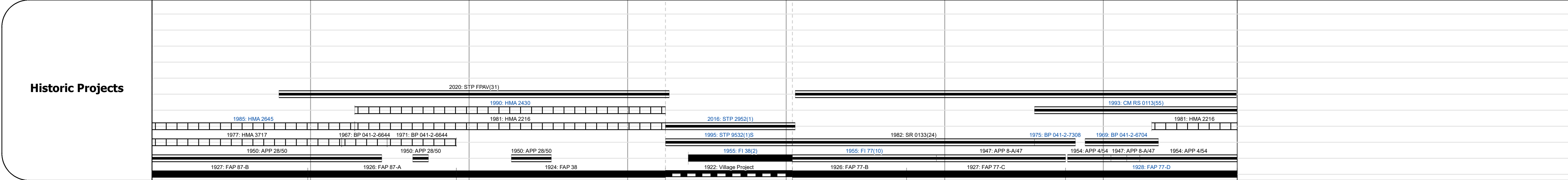
|                    |  |   |  |  |   |
|--------------------|--|---|--|--|---|
| <b>Road Widths</b> | Travellane: 27, 26, 27, 31, 28, 34, 24, 33, 34, 40, 44, 24 | Roadway: 27, 26, 27, 31, 28, 34, 24, 33, 34, 40, 44, 24 | Lane Count: 2, 2, 2, 2, 2, 2, 2, 2, 2, 2, 2, 2 | Base: 27, 26, 27, 31, 28, 34, 24, 33, 34, 40, 44, 24 | Subbase: 27, 26, 27, 31, 28, 34, 24, 33, 34, 40, 44, 24 |
|--------------------|--|---|--|--|---|

|               |   |
|---------------|---|
| <b>Curves</b> | 6, 4, 4, 4, 3, 5, 4, 3, 0, 3, 3, 4, 10, 14, 10, 8, 3, 7, 4, 4, 5, 4, 4, 4, 15 |
|---------------|---|

|               |                          |
|---------------|--------------------------|
| <b>Grades</b> | -6.0A, +6.0, +7.0, -4.8A |
|---------------|--------------------------|

|                   |      |
|-------------------|------|
| <b>Guardrails</b> | None |
|-------------------|------|

|                     |      |
|---------------------|------|
| <b>Rumblestrips</b> | None |
|---------------------|------|



|                           |   |
|---------------------------|---|
| <b>Maintenance Garage</b> | District 4 - DMF Maintenance Windsor Garage |
|---------------------------|---|

|                   |    |
|-------------------|----|
| <b>Speed Zone</b> | 40 |
|-------------------|----|

|                         |   |
|-------------------------|---|
| <b>Functional Class</b> | 5 |
|-------------------------|---|

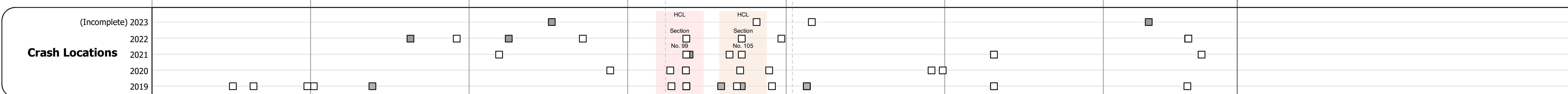
|                                |      |
|--------------------------------|------|
| <b>National Highway System</b> | None |
|--------------------------------|------|

|                               |      |
|-------------------------------|------|
| <b>Limited Access Highway</b> | None |
|-------------------------------|------|

|                               |  |
|-------------------------------|--|
| <b>Customer Service Level</b> | Local Connector, Class 1 Town Highway, Local Connector |
|-------------------------------|--|

|                         |                        |
|-------------------------|------------------------|
| <b>Traffic Counters</b> | Y708, Y237, Y107, Y340 |
|-------------------------|------------------------|

|             |  |
|-------------|--|
| <b>AADT</b> | 2022: 3219, 6043, 2210<br>2021: 3193, 6043, 2192<br>2020: 2411, 5334, 4051<br>2019: 2846, 6297, 4783<br>2018: 3300, 6300, 6800, 5200 |
|-------------|--|



|  |  |  |  |  |   |  |  |                                 |                                   |                              |  |
|--|--|--|--|--|---|--|--|---------------------------------|-----------------------------------|------------------------------|--|
| <p><b>Historic Projects</b></p> <ul style="list-style-type: none"> <li>Unknown</li> <li>Retreatment</li> <li>Resurface</li> <li>Bituminous Mix</li> <li>Skinny Mix</li> <li>Bituminous Seal</li> </ul> | <p><b>Functional Class</b></p> <ul style="list-style-type: none"> <li>1 - Interstate</li> <li>2 - Other</li> <li>3 - Principal Arterial</li> <li>4 - Minor Arterial</li> <li>5 - Major Collector</li> <li>6 - Minor Collector</li> </ul> | <p><b>Curves</b></p> <ul style="list-style-type: none"> <li>Left</li> <li>Right</li> </ul> | <p><b>Grades</b></p> <ul style="list-style-type: none"> <li>Special</li> <li>grade up</li> <li>grade down</li> </ul> | <p><b>Traffic Counters</b></p> <ul style="list-style-type: none"> <li>Continuous (CTC)</li> <li>Weigh-In-Motion (WIM)</li> <li>Short-Term, Scheduled</li> <li>Short-Term, Unscheduled</li> </ul> | <p><b>Crash Locations</b></p> <ul style="list-style-type: none"> <li>Fatal</li> <li>Injury</li> <li>Property Damage Only</li> <li>Unknown Crash Type</li> </ul> | <p><b>Mileage by Functional Class By Sheet</b></p> <p>0113 5 - Major collector 6.845</p> | <p><b>Mileage by Town By Sheet</b></p> <p>WINDSOR - U005-1423 6.845 of 6.845</p> | <p><b>DISTRICT</b></p> <p>4</p> | <p><b>TOWN</b></p> <p>WINDSOR</p> | <p><b>Date:</b> 09/27/23</p> | <p><b>ROUTE</b></p> <p>US-5</p> <p>ETE mileage: 56.323 to 63.168</p> |
|--|--|--|--|--|---|--|--|---------------------------------|-----------------------------------|------------------------------|--|