

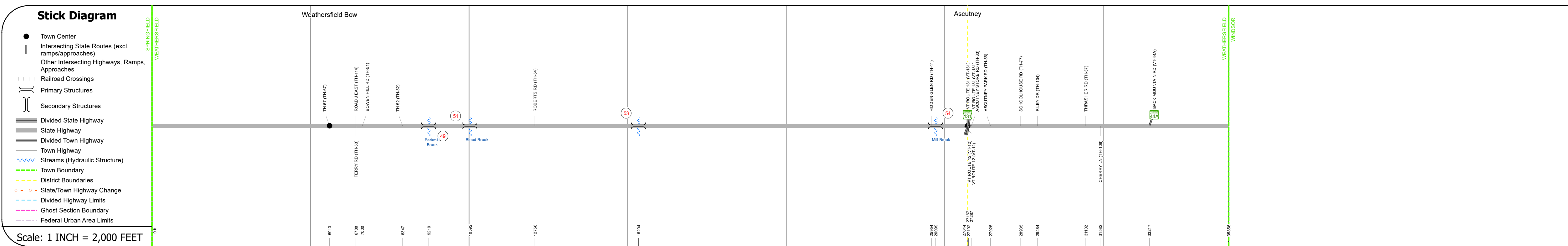
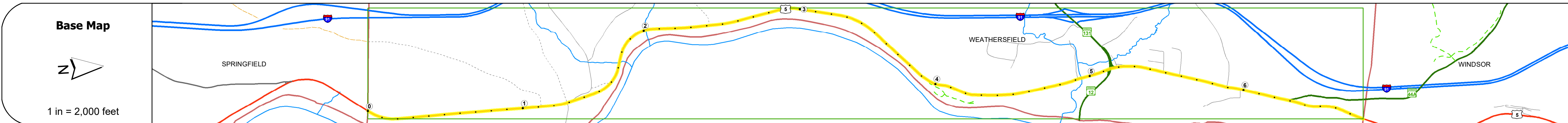
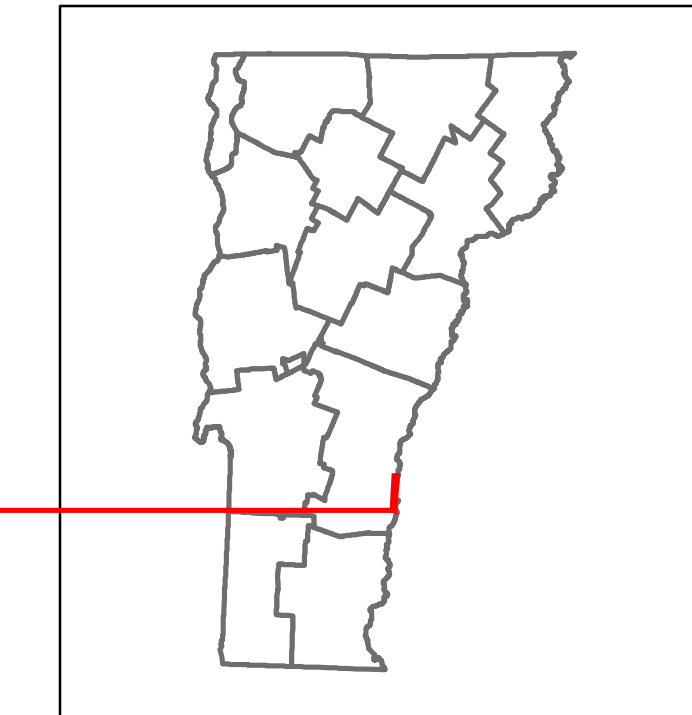


# Route Log and Progress Chart

**DRAFT**


Please Note: Errors and Omissions May Exist.  
Contact the VTrans Mapping Section with questions or concerns.

|          |               |       |
|----------|---------------|-------|
| DISTRICT | TOWN          | ROUTE |
| 2        | WEATHERSFIELD | US-5  |




| Travellane | Roadway | Lane Count | Base    | Subbase |
|------------|---------|------------|---------|---------|
|            |         |            | 14'-20" | 12"     |

| Curves     | Grades   | Guardrails | Rumblestrips |
|------------|----------|------------|--------------|
| 4, 6, 5, 5 | 6.0, 7.0 |            |              |



| Maintenance Garage                          | Speed Zone | Functional Class | National Highway System | Limited Access Highway | Customer Service Level | Traffic Counters                 |
|---|------------|------------------|-------------------------|------------------------|------------------------|----------------------------------|
| District 2 - DMF Maintenance Chester Garage | 20, 40     | 5                |                         |                        | Local Connector        | Y714, Y936, 31420705-SIS-N, Y745 |

| Year | ADT              |
|------|------------------|
| 2022 | 1545, 4740, 2754 |
| 2021 | 1533, 4702, 2732 |
| 2020 | 1219, 4371, 2411 |
| 2019 | 1439, 5160, 2846 |
| 2018 | 990, 4700, 3600  |



### STRUCTURE DESCRIPTIONS

**Bridge 49:**  
Culvert - 1937  
Structure No. 300113004914201  
Length: 9'  
Under Clearance: 8.0'  
Weight Limit: 0  
Facility Carried: US5  
Structure Type: RC BOX  
Features Intersected: BARKMILL BROOK  
Inspection Date: 11/2020  
Maintenance: State

**Bridge 51:**  
Culvert - 1937  
Structure No. 300113005114201  
Length: 10'  
Under Clearance: 8.0'  
Weight Limit: 0  
Facility Carried: US5  
Structure Type: RC BOX  
Features Intersected: BLOOD BROOK  
Inspection Date: 11/2020  
Maintenance: State

**Bridge 53:**  
Culvert - 1937  
Structure No. 300113005314201  
Length: 10'  
Under Clearance: 8.0'  
Weight Limit: 0  
Facility Carried: US5  
Structure Type: RC BOX  
Features Intersected: BLOOD BROOK  
Inspection Date: 11/2020  
Maintenance: State

**Bridge 54:**  
Frame - 1980  
Structure No. 300113005414201  
Length: 22'  
Under Clearance: 11.0'  
Weight Limit: 0  
Facility Carried: US5  
Structure Type: CONCRETE RIGID FRAME  
Features Intersected: MILL BROOK  
Inspection Date: 11/2020  
Maintenance: State

|   |   |  |   |  |   |   |   |                                     |                              |  |   |
|---|---|--|---|--|---|---|---|-------------------------------------|------------------------------|--|---|
| <b>Historic Projects</b><br><ul style="list-style-type: none"> <li>Unknown</li> <li>Bituminous Concrete</li> <li>Retreatment</li> <li>Resurface</li> <li>Bituminous Mix</li> <li>Skippy Mix</li> <li>Bituminous Seal</li> </ul> | <b>Functional Class</b><br><ul style="list-style-type: none"> <li>1 - Interstate System</li> <li>2 - Other</li> <li>3 - Principal Arterial</li> <li>4 - Minor Arterial</li> <li>5 - Major Collector</li> <li>6 - Minor Collector</li> </ul> | <b>Curves</b><br><ul style="list-style-type: none"> <li>Left</li> <li>Right</li> </ul> | <b>Grades</b><br><ul style="list-style-type: none"> <li>grade up</li> <li>grade down</li> </ul> | <b>Traffic Counters</b><br><ul style="list-style-type: none"> <li>Continuous (CTC)</li> <li>Weigh-In-Motion (WIM)</li> <li>Short-Term, Scheduled</li> <li>Short-Term, Unscheduled</li> </ul> | <b>Crash Locations</b><br><ul style="list-style-type: none"> <li>Fatal</li> <li>Injury</li> <li>Property Damage Only</li> <li>Unknown Crash Type</li> </ul> | <b>Mileage by Functional Class By Sheet</b><br>0113 5 - Major collector 6.791 | <b>Mileage by Town By Sheet</b><br>WEATHERSFIELD - u005-1420 6.791 of 6.791 | <b>DISTRICT</b><br>2                | <b>TOWN</b><br>WEATHERSFIELD | <b>Date:</b> 09/27/23                      | <b>ROUTE</b><br>US-5<br>ETE mileage: 49.532 to 56.323 |
| <b>Speed Zones</b><br>25 30 35 40 45 50 55 60 65  |   |  |   |  |   | <b>Page Total Mileage: 6.791 mi</b>   |   | <b>Page Total Mileage: 6.791 mi</b> |                              | <b>1 of 1</b><br>TWN mileage: 0.0 to 6.791 |   |

For More Information Contact - Vermont Agency of Transportation, Policy, Planning and Intermodal Development Division - Mapping Section, 219 North Main Street, Barre, VT 05641 Telephone: 802-828-2600.