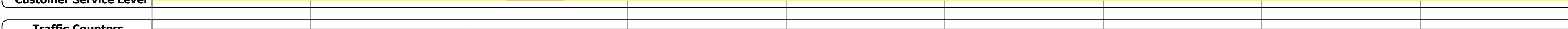





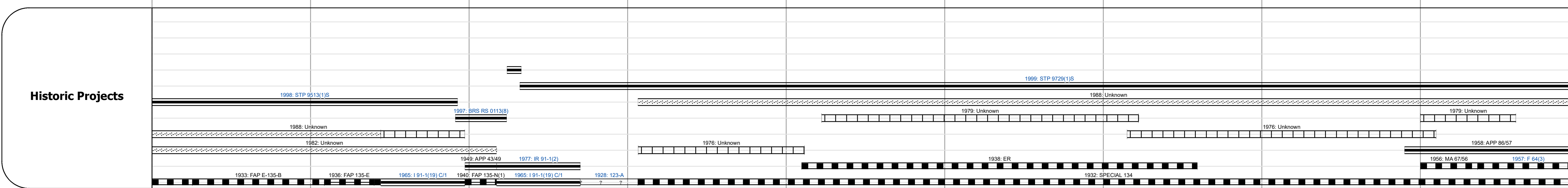
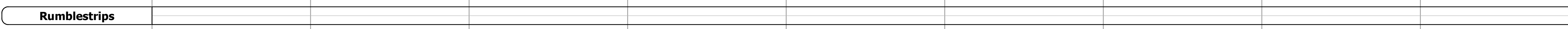

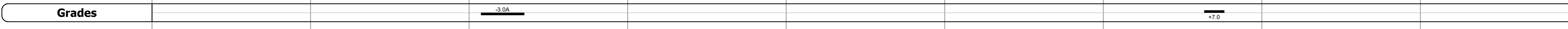
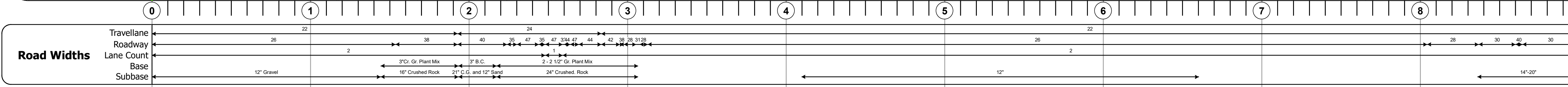

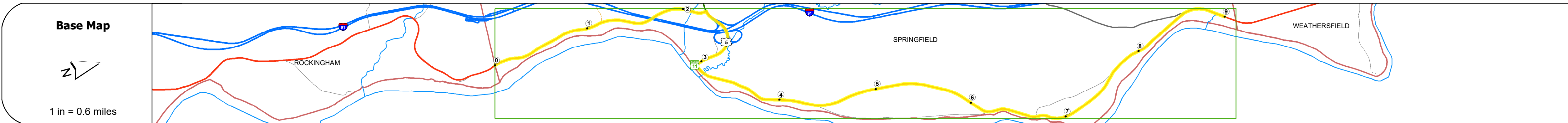
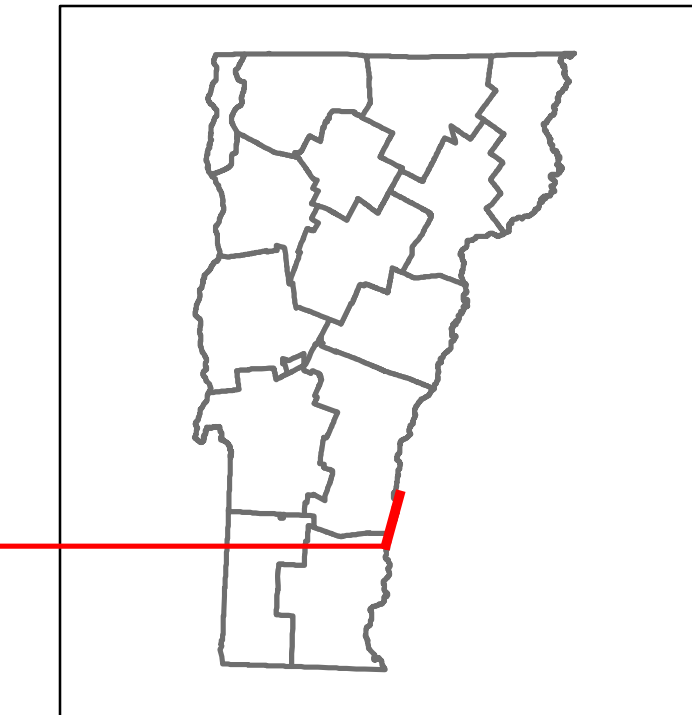
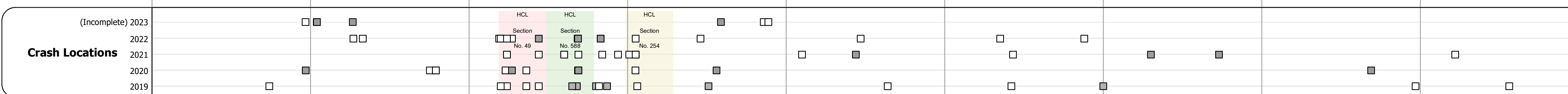


DISTRICT	TOWN	ROUTE
2	SPRINGFIELD	US-5



Year	Section 1	Section 2	Section 3	Section 4	Section 5	Section 6	Section 7	Section 8	Section 9
2022	970	4356	5357	2432	6532				1032
2021	928	4321	3480	2345	6480				1533
2020	819	3814	2602	1467	5719				1219
2019	967	4503	3072	1732	6752				1439
2018	2900	9900	7700	8400	6000				630



### STRUCTURE DESCRIPTIONS

**Bridge 43:**  
Culvert - 1919  
Structure No. 300113004314181  
Length: 9'  
Under Clearance: 6.0'  
Weight Limit: 0  
Facility Carried: US5  
Structure Type: RC BOX  
Features Intersected: GRAVEL BROOK  
Inspection Date: 11/2020  
Maintenance: State

**Unknown 43A:**  
Unknown  
Structure No. 200091025N14182  
Structure Type: Unknown

**Unknown 43B:**  
Unknown  
Structure No. 200091025S14182  
Structure Type: Unknown

**Bridge 44:**  
Stringer/multi-beam or girder - 1997  
Structure No. 200113004414182  
Length: 290'  
Height: 100.0'  
Width: 40.0'  
Weight Limit: 0  
Facility Carried: US 05 ML  
Structure Type: 2 SP CONT WLD GIRDER  
Features Intersected: BLACK RIVER  
Surface: Bituminous  
Inspection Date: 5/2021  
Maintenance/Ownership: State

**Unknown 44A:**  
Unknown  
Structure No. 200091028S14182  
Structure Type: Unknown

**Unknown 44B:**  
Unknown  
Structure No. 200091028N14182  
Structure Type: Unknown

**Bridge 45:**  
Culvert - 1919  
Structure No. 300113004514181  
Length: 14'  
Under Clearance: 4.0'  
Weight Limit: 0  
Facility Carried: US5  
Structure Type: RC BOX  
Features Intersected: SPENCER BROOK  
Inspection Date: 11/2020  
Maintenance: State

**Bridge 46:**  
Culvert - 1957  
Structure No. 300113004614181  
Length: 7'  
Under Clearance: 6.0'  
Weight Limit: 0  
Facility Carried: US5  
Structure Type: CGMPA  
Features Intersected: CATTLE PASS  
Inspection Date: 11/2020  
Maintenance: State

<b>Historic Projects</b> <ul style="list-style-type: none"> <li>Unknown</li> <li>Retreatment</li> <li>Resurface</li> <li>Bituminous Mix</li> <li>Skippy Mix</li> <li>Bituminous Seal</li> </ul>	<b>Functional Class</b> <ul style="list-style-type: none"> <li>1 - Interstate System</li> <li>2 - Other Freeways and Expressways</li> <li>3 - Principal Arterial</li> <li>4 - Minor Arterial</li> <li>5 - Major Collector</li> <li>6 - Minor Collector</li> </ul>	<b>Curves</b> <ul style="list-style-type: none"> <li>Left</li> <li>Right</li> </ul>	<b>Grades</b> <ul style="list-style-type: none"> <li>Special grade up</li> <li>Special grade down</li> </ul>	<b>Traffic Counters</b> <ul style="list-style-type: none"> <li>Continuous (CTC)</li> <li>Weight-In-Motion (WIM)</li> <li>Short-Term, Scheduled</li> <li>Short-Term, Unscheduled</li> </ul>	<b>Crash Locations</b> <ul style="list-style-type: none"> <li>Fatal</li> <li>Injury</li> <li>Property Damage Only</li> <li>Unknown Crash Type</li> </ul>	<b>Mileage by Functional Class By Sheet</b> 016-2 0113 4 - Minor Arterial 5 - Major Collector Fatal: 0.448 Injury: 8.552	<b>Mileage by Town By Sheet</b> SPRINGFIELD - U005-1418 9.0 of 9.118	<b>DISTRICT</b> 2	<b>TOWN</b> SPRINGFIELD	<b>Date:</b> 09/27/23	<b>ROUTE</b> US-5 ETE mileage: 40.414 to 49.414
--	--	--	---	---	---	---	---	----------------------	----------------------------	-----------------------	---