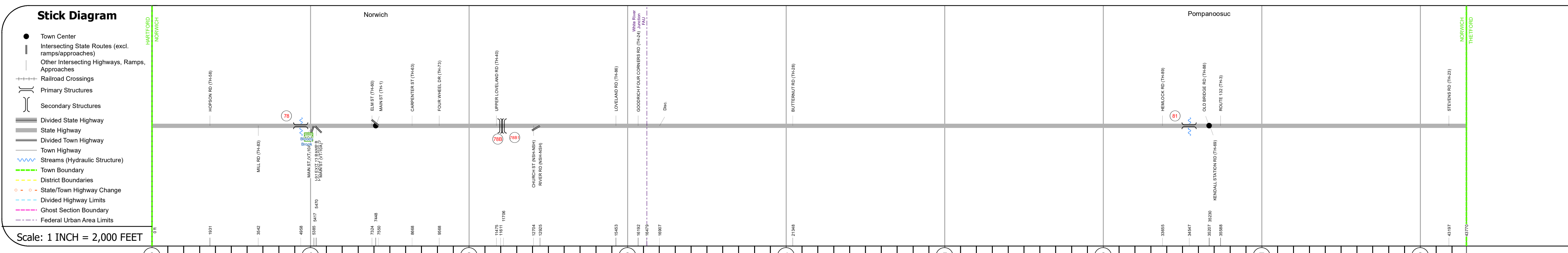
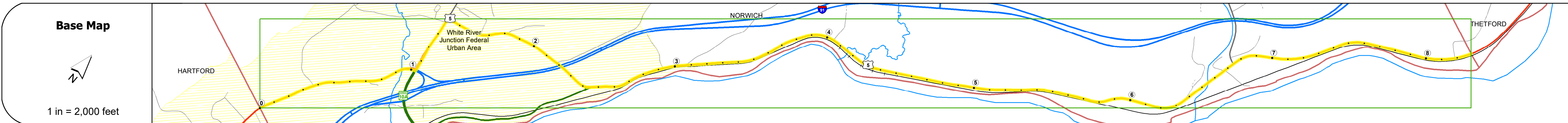
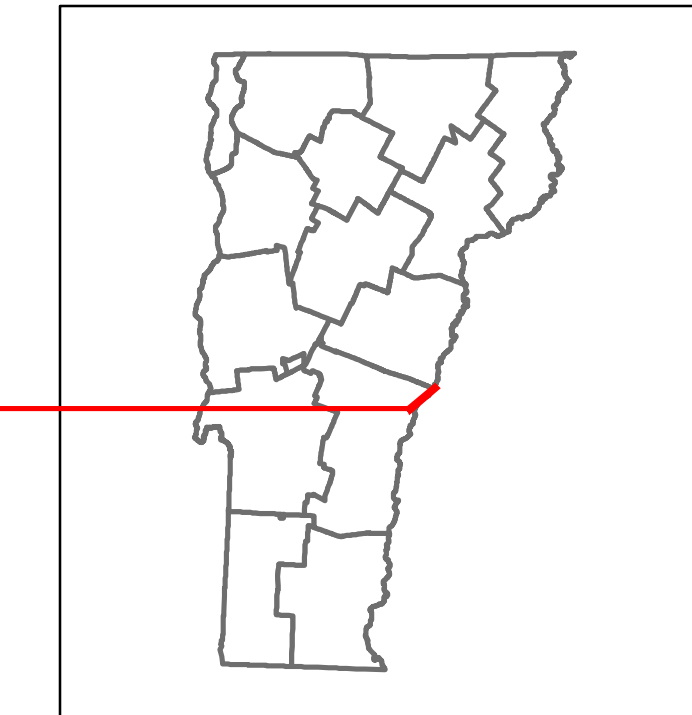


DISTRICT	TOWN	ROUTE
4	NORWICH	US-5



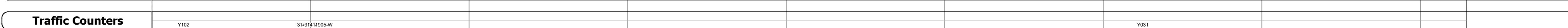






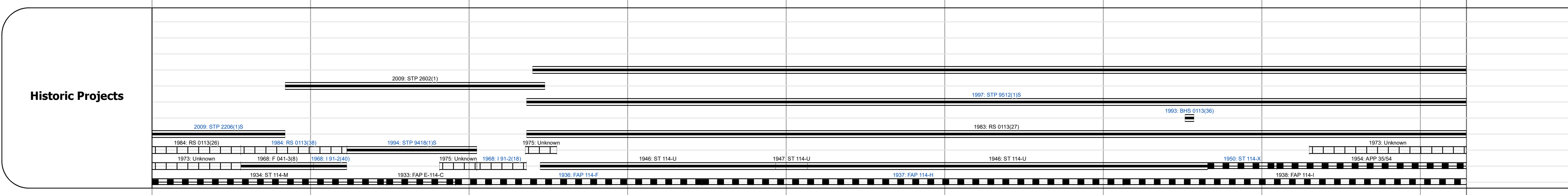
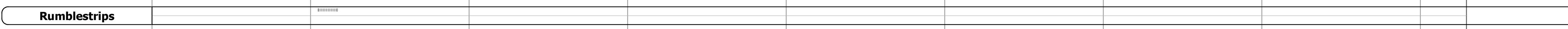

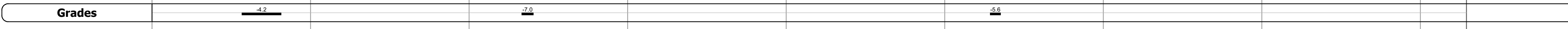

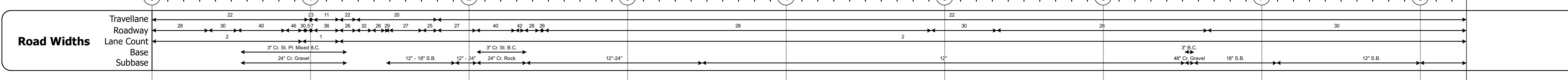
STRUCTURE DESCRIPTIONS

Bridge 78:
Culvert - 1968
Structure No. 300113007814111
Length: 17'
Under Clearance: 14.0'
Weight Limit: 0
Facility Carried: US5
Structure Type: RC BOX
Features Intersected: BLOODY BROOK
Inspection Date: 12/2020
Maintenance: State


Unknown 78B:
Unknown
Structure No. 200091049S14112
Structure Type: Unknown

Unknown 78B1:
Unknown
Structure No. 200091049N14112
Structure Type: Unknown

Bridge 81:
Stringer/multi-beam or girder - 1937
Structure No. 200113008114112
Length: 256'
Height: 100.0'
Width: 28.0'
Weight Limit: 0
Facility Carried: US 05 ML
Structure Type: 3 SP CONT WLD PL GIR
Features Intersected: OMPOMPANOOSUC RIVER
Surface: Bituminous
Inspection Date: 7/2021
Maintenance/Ownership: State



Year	Section 1	Section 2	Section 3	Section 4	Section 5	Section 6	Section 7	Section 8
2022	5369	6784	1355	1355	1355	1929		
2021	5321	6723	781	1255	1255	1064		
2020	3874	7354	689	1249	1249	939		
2019	4707	8936	837	1412	1412	1109		
2018	4700	7200	8700	1800	1500	1200		



Historic Projects Unknown, Bituminous Concrete, Retreatment, Bituminous Macadam, Resurface, Cold Plane and Bituminous Concrete, Bituminous Mix, Skiny Mix, Bituminous Seal, Concrete, Reclaimed Base and Bituminous Concrete, Surface Treated Gravel, Plant Mix, Reclaimed Base and Bituminous Concrete	Functional Class 1 - Interstate System, 2 - Other Freeways and Expressways, 3 - Principal Arterial, 4 - Minor Arterial, 5 - Major Collector, 6 - Minor Collector	Curves Left, Right, Grades (degrees), grade up, grade down	Traffic Counters Continuous (CTC), Weigh-In-Motion (WIM), Short-Term, Scheduled, Short-Term, Unscheduled	Crash Locations Fatal, Injury, Property Damage Only, Unknown Crash Type, High Crash Locations (HCL's)	Mileage by Functional Class By Sheet 0113 5 - Major collector 8.290	Mileage by Town By Sheet NORWICH - U005-1411 8.29 of 8.29	DISTRICT 4	TOWN NORWICH	Date: 09/27/23	ROUTE US-5 ETE mileage: 78.39 to 86.68
Page Total Mileage: 8.290 mi								Page Total Mileage: 8.29 mi	1 of 1 TWN mileage: 0.0 to 8.29	