Route Log and Progress Chart

DRAFT

Please Note: Errors and Omissions May Exist.
Contact the VTrans Mapping Section with questions or concerns.

DISTRICT	TOWN	ROUTE
4	NORWICH	US-5

Base Map

1 in = 2,000 feet

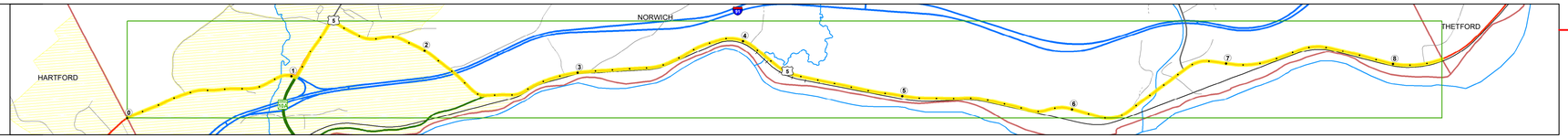

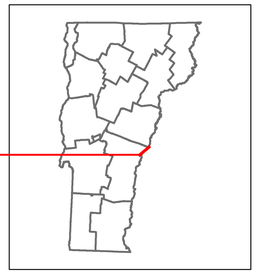

5

Stick Diagram

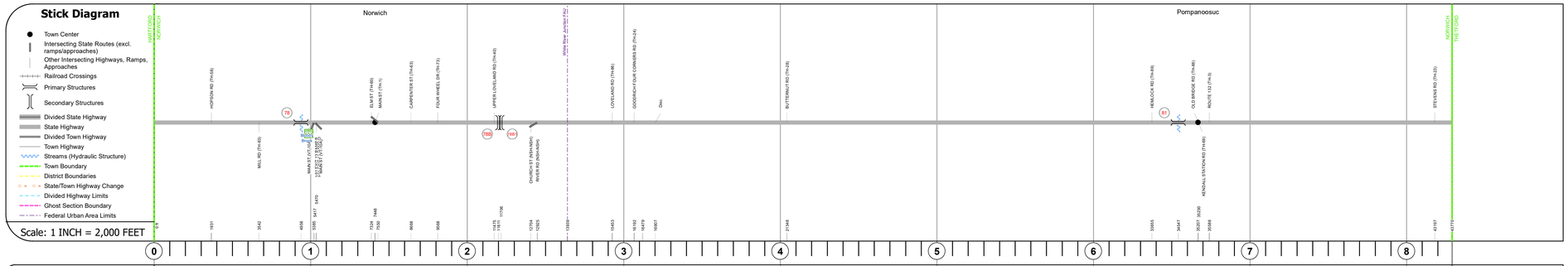

Road Widths



Curves

Grades



Guardrails

Rumblestrips

Historic Projects



Maintenance Garage

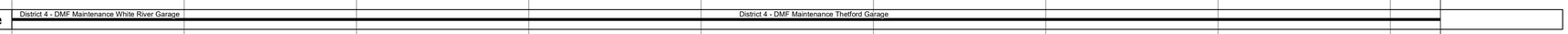

Speed Zone

Functional Class

National Highway System



Limited Access Highway

Customer Service Level

Traffic Counters

AADT



Crash Locations

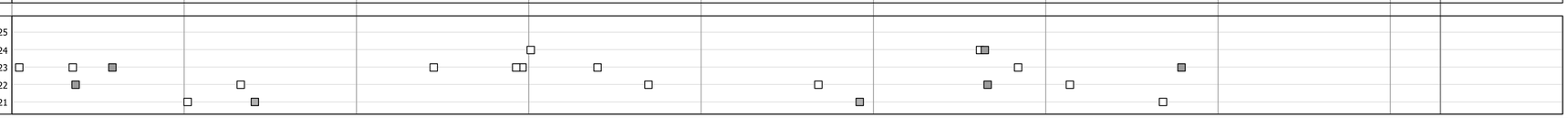

STRUCTURE DESCRIPTIONS

Bridge 78:
Culvert - 1968
Structure No. 300113007814111
Length: 17'
Under Clearance: 14.0'
Facility Carried: US5
Structure Type: RC BOX
Features Intersected: BLOODY BROOK
Inspection Date: 12/2020
Maintenance: State

Bridge 78B:
Stringer/multi-beam or girder
Structure No. 200091049S14112
Length: 139'
Facility Carried: I 91
Structure Type: WELDED PLATE GIRDER
Maintenance/Ownership: State

Bridge 78B1:
Stringer/multi-beam or girder
Structure No. 200091049N14112
Length: 137'
Facility Carried: I 91
Structure Type: WELDED PLATE GIRDER
Maintenance/Ownership: State

Bridge 81:
Stringer/multi-beam or girder - 1937
Structure No. 200113008114112
Length: 256'
Width: 28.5'
Facility Carried: US 05
Structure Type: 3 SP CONT WLD PL GIR
Features Intersected: OMPOMPANOOSUC RIVER
Surface: Bituminous
Inspection Date: 82/23
Maintenance/Ownership: State

Historic Projects

Unknown
Retreatment
Resurface
Bituminous Mix
Skinny Mix
Bituminous Seal
Bituminous Concrete
Bituminous Macadam
Cold Plane and Bituminous Concrete
Concrete
Gravel
Surface Treated
Gravel
Plant Mix
Reclaimed Base and Bituminous Concrete

Indicated plans available - http://vtransmap01.aot.state.vt.us/rp/dpr/Diwebstore/

Functional Class

1 - Interstate System
2 - Other Freeways and Expressways
3 - Principal Arterial
4 - Minor Arterial
5 - Major Collector
6 - Minor Collector

Speed Zones

SPEED LIMIT 25 30 35 40 45 50 55 60 65

Curves

(degree) Left
Right

Grades

(percent) grade up
grade down

Road Widths

(ft)

Traffic Counters

Continuous (CTC)
Weigh-In-Motion (WIM)
Short-Term, Scheduled
Short-Term, Unscheduled
(counter ID)

AADT

(AADT)

Crash Locations

Fatal
Injury
Property Damage Only
Unknown Crash Type

High Crash Locations (HCL's)

Sections (& Intersections)
HCL No.
1 - 100 (1 - 10)
101 - 200 (11 - 20)
201 - 300 (21 - 30)
301 - 400 (31 - 40)
401 - 800 (41 - 113)

Mileage by Functional Class By Sheet

0113	5 - Major Collector	8.290

Page Total Mileage: 8.290 mi

Mileage by Town By Sheet

NORWICH - U005-1411		8.29 of 8.29

Page Total Mileage: 8.29 mi

DISTRICT	TOWN	Date: 11/21/25	ROUTE
4	NORWICH	1 of 1 TWN mileage: 0.0 to 8.29	US-5 ETE mileage: 78.392 to 86.682

For More Information Contact - Vermont Agency of Transportation, Policy, Planning and Intermodal Development Division - Mapping Section, 219 North Main Street, Barre, VT 05641 Telephone: 802-828-2600.