
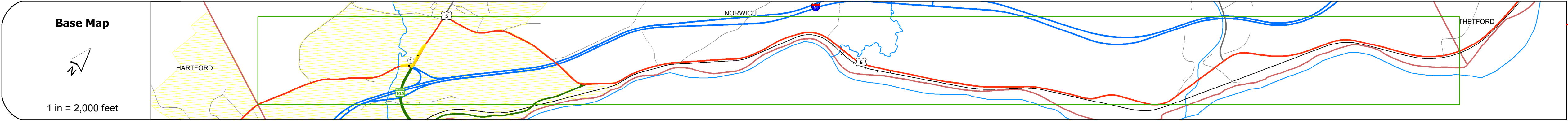
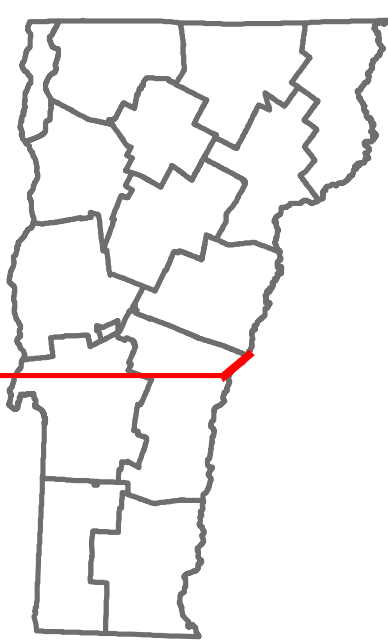




Route Log and Progress Chart

DRAFT
Please Note: Errors and Omissions May Exist.
Contact the VTrans Mapping Section with questions or concerns.

| DISTRICT | TOWN | ROUTE |
|----------|---------|-------|
| 4 | NORWICH | US-5 |



| Road Widths | Travellane Roadway Lane Count Base Subbase |
|-------------|--|
|-------------|--|

| Curves | |
|--------|--|
|--------|--|

| Grades | |
|--------|--|
|--------|--|

| Guardrails | |
|------------|--|
|------------|--|

| Rumblestrips | |
|--------------|--|
|--------------|--|

| Historic Projects | |
|-------------------|--|
|-------------------|--|

| Maintenance Garage | |
|--------------------|--|
|--------------------|--|

| Speed Zone | |
|------------|--|
|------------|--|

| Functional Class | |
|------------------|--|
|------------------|--|

| National Highway System | |
|-------------------------|--|
|-------------------------|--|

| Limited Access Highway | |
|------------------------|--|
|------------------------|--|

| Customer Service Level | |
|------------------------|--|
|------------------------|--|

| Traffic Counters | |
|------------------|--|
|------------------|--|

| AADT | 2024 2023 2022 2021 2020 |
|------|--------------------------------------|
|------|--------------------------------------|

| Crash Locations | (Incomplete) 2025 2024 2023 2022 2021 |
|-----------------|---|
|-----------------|---|

STRUCTURE DESCRIPTIONS

| Historic Projects | | Functional Class | | Curves | | Grades | | Traffic Counters | | Crash Locations | | Mileage by Functional Class By Sheet | | Mileage by Town By Sheet | | DISTRICT | TOWN | Date: 11/21/25 | ROUTE |
|--|--------------------------------|-------------------------------|--------------------------------|---------------------|-----------------------|----------------------------------|------------------------------------|-------------------|---------------------------------|------------------------------|---------------------|--------------------------------------|----------------------|------------------------------|--|----------|---------|----------------|----------------------------------|
| <div>Unknown</div> | <div>Bituminous Concrete</div> | <div>Surface Treated</div> | <div>Gravel</div> | <div>Left</div> | <div>Right</div> | <div>Continuous (CTC)</div> | <div>Weight-In-Motion (WIM)</div> | <div>Fatal</div> | <div>Property Damage Only</div> | 0113 | 5 - Major Collector | 0.234 | NORWICH - U005-14115 | 0.234 of 0.234 | | | | | |
| <div>Retreatment</div> | <div>Bituminous Macadam</div> | <div>Cold Plane and</div> | <div>Plant Mix</div> | <div>Grade up</div> | <div>Grade down</div> | <div>Short-Term, Scheduled</div> | <div>Short-Term, Unscheduled</div> | <div>Injury</div> | <div>Unknown Crash Type</div> | High Crash Locations (HCL's) | | Page Total Mileage: 0.234 mi | | Page Total Mileage: 0.234 mi | | 4 | NORWICH | 1 of 1 | ETE mileage: 79.339 to 79.573 |
| <div>Resurface</div> | <div>Bituminous Concrete</div> | <div>Reclaimed Base and</div> | <div>Bituminous Concrete</div> | Speed Zones | | Road Widths | | AADT | | HCL No. | | Page Total Mileage: 0.234 mi | | Page Total Mileage: 0.234 mi | | | | | |
| <div>Bituminous Mix</div> | <div>Concrete</div> | | | | | | | | | Sections (6 Intersections) | | Page Total Mileage: 0.234 mi | | Page Total Mileage: 0.234 mi | | | | | |
| <div>Skinny Mix</div> | | | | | | | | | | | | Page Total Mileage: 0.234 mi | | Page Total Mileage: 0.234 mi | | | | | |
| <div>Bituminous Seal</div> | | | | | | | | | | | | Page Total Mileage: 0.234 mi | | Page Total Mileage: 0.234 mi | | | | | |
| <div>Indicated plans available - http://vttransmap01.aot.state.vt.us/rp/dpr/DIwebstore/</div> | | | | | | | | | | | | | | | | | | | |