Route Log and Progress Chart

DRAFT

Please Note: Errors and Omissions May Exist.
Contact the VTrans Mapping Section with questions or concerns.

DISTRICT	TOWN	ROUTE
4	HARTLAND	US-5

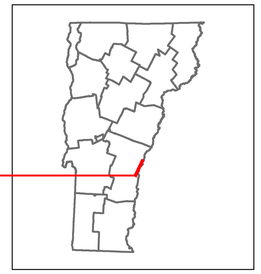

5

Base Map

1 in = 0.5 miles

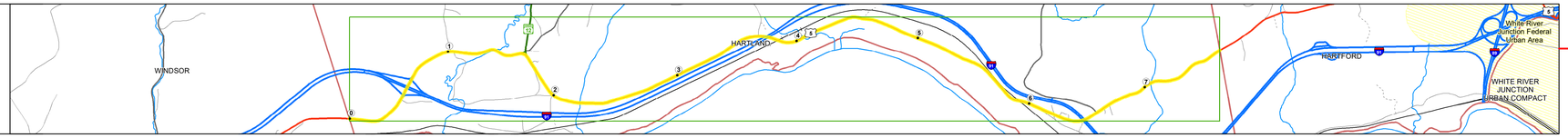

Stick Diagram

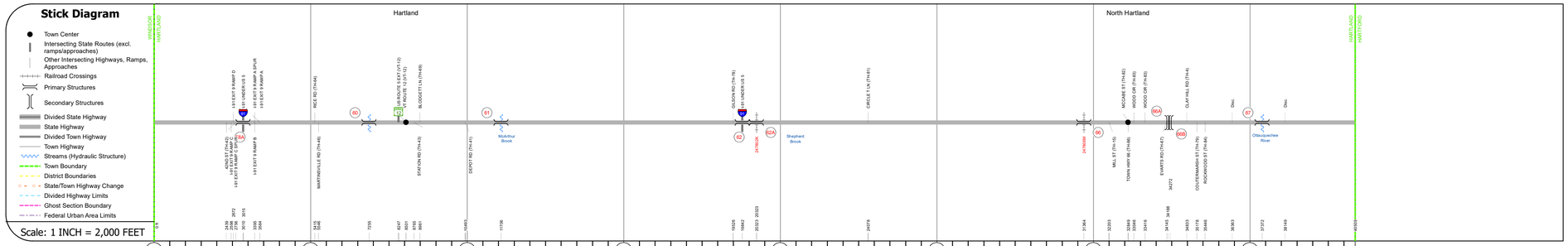

Road Widths

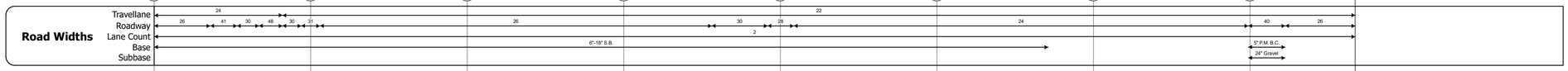

Curves

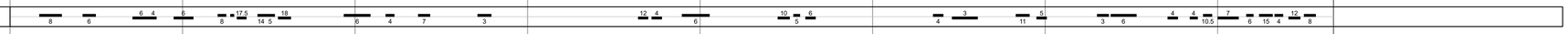

Grades

Guardrails

Rumblestrips

Historic Projects



Maintenance Garage



Speed Zone

Functional Class

National Highway System



Limited Access Highway

Customer Service Level



Traffic Counters

AADT



Crash Locations

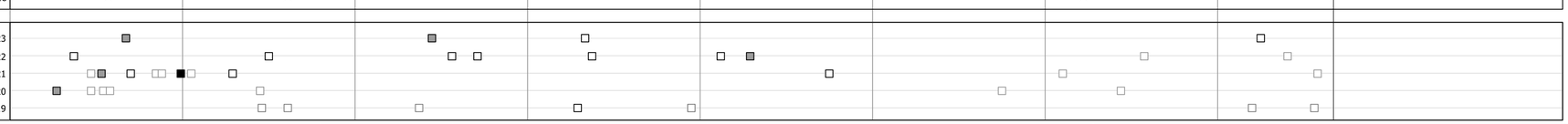

STRUCTURE DESCRIPTIONS

Bridge 58A:
Stringer/multi-beam or girder - 1965
Structure No. 200113058A14092
Length: 220'
Height: 100.0'
Width: 30.0'
Under Clearance: 17.0'
Weight Limit: 0
Facility Carried: US 05 ML
Structure Type: 4 SP CONT ROLLED BM
Features Intersected: I 91 UNDER US 5
Surface: Bituminous
Inspection Date: 5/2022
Maintenance/Ownership: State

Bridge 60:
Stringer/multi-beam or girder - 2006
Structure No. 200113006014092
Length: 144'
Height: 100.0'
Width: 33.0'
Weight Limit: 0
Facility Carried: US 05 ML
Structure Type: CURVED WELDED GIRDER
Features Intersected: LULLS BROOK
Surface: Bituminous
Inspection Date: 7/2021
Maintenance/Ownership: State

Bridge 61:
Culvert - 1930
Structure No. 300113006114091
Length: 12'
Under Clearance: 6.0'
Weight Limit: 0
Facility Carried: US5
Structure Type: RC BOX
Features Intersected: BROOK
Inspection Date: 11/2020
Maintenance: State

Bridge 62:
Stringer/multi-beam or girder - 1965
Structure No. 200113006214092
Length: 375'
Height: 100.0'
Width: 31.0'
Under Clearance: 16.0'
Weight Limit: 0
Facility Carried: US 05 ML
Structure Type: 5 SPAN ROLLED BEAM
Features Intersected: I 91 UNDER US 5
Surface: Bituminous
Inspection Date: 5/2022
Maintenance/Ownership: State

Bridge 62A:
Stringer/multi-beam or girder - 1955
Structure No. 200113062A14092
Length: 99'
Height: 100.0'
Width: 30.0'
Under Clearance: 22.0'
Weight Limit: 0
Facility Carried: US 05 ML
Structure Type: ROLLED BEAM
Features Intersected: US 5 OVER NECRR
Surface: Bituminous
Inspection Date: 7/2021
Maintenance/Ownership: State

Bridge 66:
Stringer/multi-beam or girder - 1936
Structure No. 200113006614092
Length: 222'
Height: 100.0'
Width: 24.0'
Under Clearance: 19.0'
Weight Limit: 0
Facility Carried: US 05 ML
Structure Type: 3 SPAN ROLLED BEAM
Features Intersected: US 5 OVER NECRR
Surface: Bituminous
Inspection Date: 7/2021
Maintenance/Ownership: State

Unknown 66A:
Unknown
Structure No. 200091039N14092
Structure Type: Unknown

Unknown 66B:
Unknown
Structure No. 200091039S14092
Structure Type: Unknown

Bridge 67:
Stringer/multi-beam or girder - 1988
Structure No. 200113006714092
Length: 220'
Height: 100.0'
Width: 39.0'
Weight Limit: 0
Facility Carried: US 05 ML
Structure Type: 2 SP CONT CUR GIRDER
Features Intersected: OTTAUQUECHEE RIVER
Surface: Bituminous
Inspection Date: 7/2021
Maintenance/Ownership: State

Historic Projects: Unknown; Retreatment; Resurface; Bituminous Mix; Skinny Mix; Bituminous Seal; Bituminous Concrete; Bituminous Macadam; Cold Plane and Bituminous Concrete; Concrete; Gravel; Surface Treated Gravel; Plant Mix; Reclaimed Base and Bituminous Concrete

Indicated plans available - http://vtransmap01.aot.state.vt.us/rp/dpr/Diwebstore/

Functional Class: 1 - Interstate System; 2 - Other Freeways and Expressways; 3 - Principal Arterial; 4 - Minor Arterial; 5 - Major Collector; 6 - Minor Collector

Speed Zones: SPEED 25, SPEED 30, SPEED 35, SPEED 40, SPEED 45, SPEED 50, SPEED 55, SPEED 60, SPEED 65

Curves: Left (degrees), Right

Grades: (percent) grade up, grade down

Road Widths (ft)

Traffic Counters: Continuous (CTC); Weigh-In-Motion (WIM); Short-Term, Scheduled; Short-Term, Unscheduled (counter ID)

AADT (AADT)

Crash Locations: Fatal; Injury; Property Damage Only; Unknown Crash Type

High Crash Locations (HCL's) Sections (& Intersections)
HCL No.
1 - 100 (1 - 10)
101 - 200 (11 - 20)
201 - 300 (21 - 30)
301 - 400 (31 - 40)
401 - 800 (41 - 113)

Mileage by Functional Class By Sheet

0113	5 - Major Collector	7.672

Page Total Mileage: 7.672 mi

Mileage by Town By Sheet

HARTLAND - U005-1409		7.672 of 7.672

Page Total Mileage: 7.672 mi

DISTRICT	TOWN	Date: 09/27/23	ROUTE
4	HARTLAND	1 of 1 TWN mileage: 0.0 to 7.672	US-5 ETE mileage: 63.168 to 70.84