







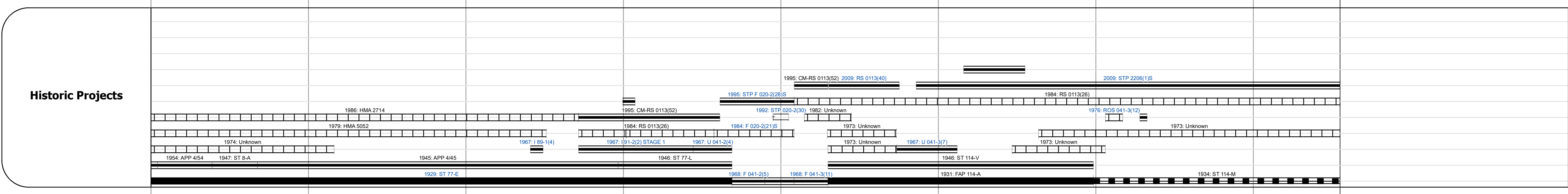
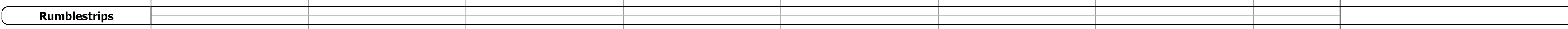



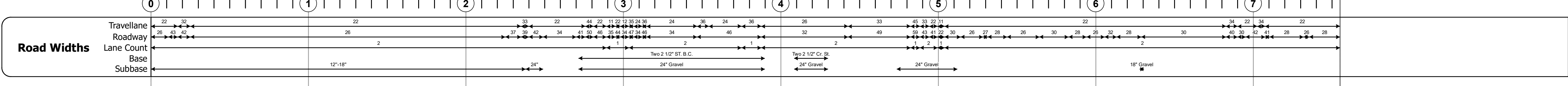
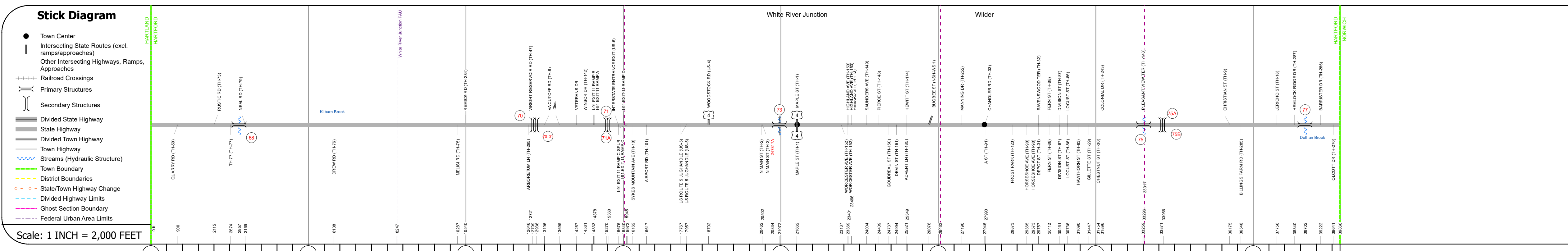
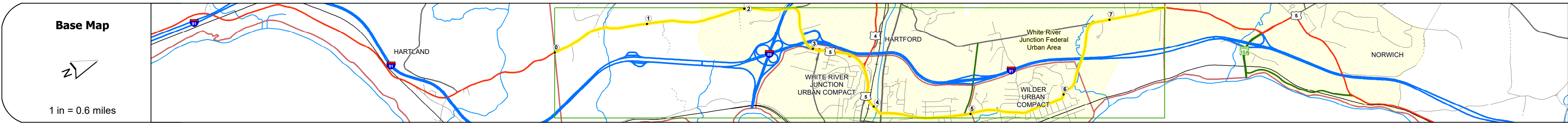
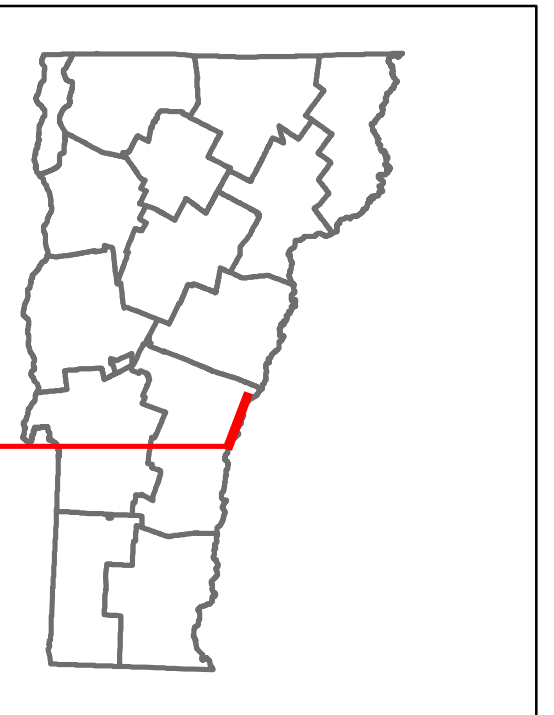


Route Log and Progress Chart

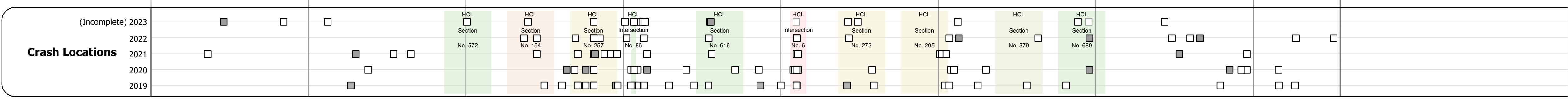
DRAFT

Please Note: Errors and Omissions May Exist.
Contact the VTrans Mapping Section with questions or concerns.

DISTRICT	TOWN	ROUTE
4	HARTFORD	US-5



Year	0-1	1-2	2-3	3-4	4-5	5-6	6-7	7-8	8-9	9-10	10-11	11-12	12-13	13-14	14-15	15-16	16-17	17-18	18-19	19-20	20-21	21-22	
2022	4379	4344	5615	6178	6332	6382	4489	484	8041	7648	5913	5972	6062	6232	2941	4085							
2021	4344	4344	4344	5310	6276	6383	3126	426	7969	7580	5860	6384	6082	6183	3304	6723							
2020	3834	3834	3725	5336	6845	6374	2790	378	7195	6451	5697	5428	5717	2947	3874								
2019	4526	4526	4526	6483	8439	1175	3390	535	8743	7839	6922	6595	6947	3581	4707								
2018	4500	4500	4500	6400	8500	1000	9400	1288	8400	8800	8600	7700	7400	6600	6900	6800	5400	4900	3600				



STRUCTURE DESCRIPTIONS

Bridge 68:
Culvert - 2018
Structure No. 300113006814081
Length: 170'
Weight Limit: 0
Facility Carried: US5
Structure Type: CGMPP
Features Intersected: BROOK
Inspection Date: 11/2020
Maintenance: State

Unknown 70:
Unknown
Structure No. 200089006S14082
Structure Type: Unknown

Unknown 70-01:
Unknown
Structure No. 200089006N14082
Structure Type: Unknown

Unknown 71:
Unknown
Structure No. 200091043S14082
Structure Type: Unknown

Unknown 71A:
Unknown
Structure No. 200091043N14082
Structure Type: Unknown

Bridge 73:
Stringer/multi-beam or girder - 1968
Structure No. 200113007314082
Length: 979'
Height: 100.0'
Width: 57.0'
Under Clearance: 23.0'
Weight Limit: 0
Facility Carried: US 05 ML
Structure Type: 6 SP CONT WLD GIRDER
Features Intersected: US 5 OVER WHI R + NECRR
Surface: Bituminous
Inspection Date: 7/2021
Maintenance/Ownership: State

Bridge 75:
Slab - 1977
Structure No. 300113007514081
Length: 22'
Width: 34.0'
Under Clearance: 4.0'
Weight Limit: 0
Facility Carried: US5
Structure Type: CONCRETE SLAB
Features Intersected: DOTHAN BROOK
Surface: Bituminous
Inspection Date: 11/2020
Maintenance: State

Unknown 75A:
Unknown
Structure No. 200091047N14082
Structure Type: Unknown

Unknown 75B:
Unknown
Structure No. 200091047S14082
Structure Type: Unknown

Bridge 77:
Culvert - 1931
Structure No. 300113007714081
Length: 8'
Under Clearance: 6.0'
Weight Limit: 0
Facility Carried: US5
Structure Type: RC BOX
Features Intersected: BROOK
Inspection Date: 12/2020
Maintenance: State

Historic Projects Unknown, Retreatment, Resurface, Bituminous Mix, Bituminous Seal, Surface Treated Gravel, Cold Plane and Freeways and Expressways, Reclaimed Base and Bituminous Concrete, Concrete, Plant Mix	Functional Class 1- Interstate System, 2- Other Freeways and Expressways, 3- Principal Arterial, 4- Minor Arterial, 5- Major Collector, 6- Minor Collector	Curves Left, Right, Grades (up/down)	Traffic Counters Continuous (CTC), Weigh-In-Motion (WIM), Short-Term, Scheduled, Short-Term, Unscheduled	Crash Locations Fatal, Injury, Property Damage Only, Unknown Crash Type, High Crash Locations (HCL's)	Mileage by Functional Class By Sheet 020-2 0113 4 - Minor Arterial 5 - Major Collector 0.560 6.990	Mileage by Town By Sheet HARTFORD - U005-1408 7.55 of 7.55	DISTRICT 4	TOWN HARTFORD	Date: 09/27/23	ROUTE US-5 ETE mileage: 70.84 to 78.39
--	--	--	--	---	--	--	----------------------	-------------------------	-----------------------	---

Page Total Mileage: 7.55 mi

For More Information Contact - Vermont Agency of Transportation, Policy, Planning and Intermodal Development Division - Mapping Section, 219 North Main Street, Barre, VT 05641 Telephone: 802-828-2600.