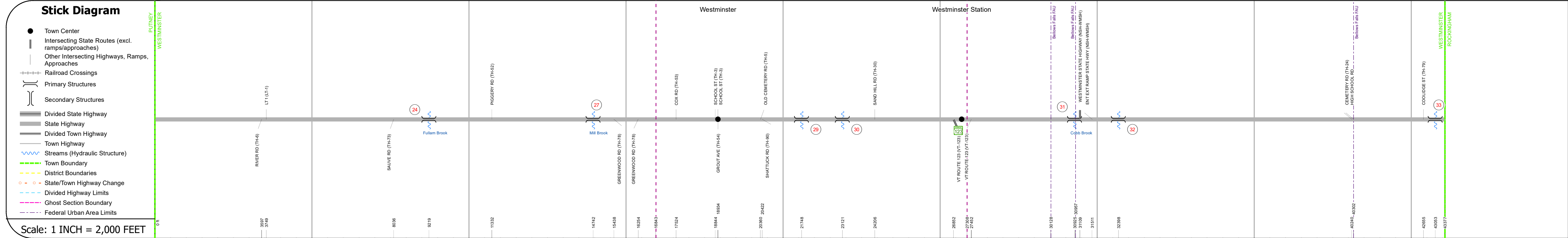
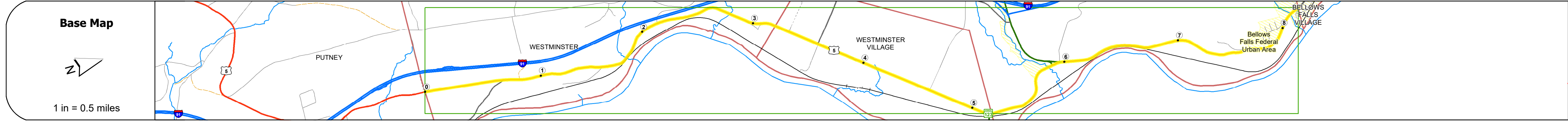
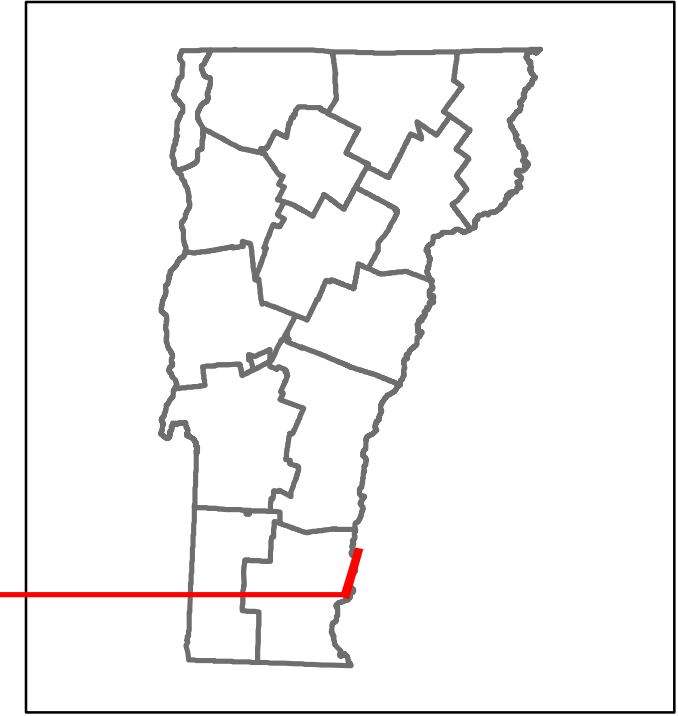


DISTRICT	TOWN	ROUTE
2	WESTMINSTER	US-5



Road Widths	Travellane		Roadway		Lane Count		Base		Subbase					
Curves	3		8		4		10		6					
Grades	-4.5		-4.5A		+6.0		-4.4		-3.0					
Guardrails														
Rumblestrips														
Historic Projects	1977: Unknown		1977: Unknown		1977: Unknown		1977: Unknown		1981: Unknown					
Maintenance Garage			District 2 - DMF Maintenance Rockingham Garage											
Speed Zone			35		35		40		35					
Functional Class	5		4		5		5		5					
National Highway System														
Limited Access Highway														
Customer Service Level			Local Connector											
Traffic Counters							X101							
AADT	2022	1838	2343	2757	3759	4331	4996	2021	1273	2004	2735	5599	4727	4728
	2020	1124	1769	2414	4940	4172	4172	2019	1327	2089	2850	5832	4926	4926
	2018	1300	2100	2800	5700	4900	4900							
Crash Locations	(Incomplete) 2023							2022						
	2021							2020						
	2019													

STRUCTURE DESCRIPTIONS

Bridge 24:
Culvert - 1929
Structure No. 300113002413201
Length: 14'
Under Clearance: 6.0'
Weight Limit: 0
Facility Carried: US5
Structure Type: RC BOX
Features Intersected: PULLAM BROOK
Inspection Date: 11/2020
Maintenance: State

Bridge 27:
Culvert - 1929
Structure No. 300113002713201
Length: 14'
Under Clearance: 8.0'
Weight Limit: 0
Facility Carried: US5
Structure Type: RC BOX
Features Intersected: BROOK
Inspection Date: 11/2020
Maintenance: State

Bridge 29:
Culvert - 1929
Structure No. 300113002913201
Length: 14'
Under Clearance: 6.0'
Weight Limit: 0
Facility Carried: US5
Structure Type: RC BOX
Features Intersected: BROOK
Inspection Date: 11/2020
Maintenance: State

Bridge 30:
Culvert - 1929
Structure No. 300113003013201
Length: 16'
Under Clearance: 5.0'
Weight Limit: 0
Facility Carried: US5
Structure Type: RC BOX
Features Intersected: BROOK
Inspection Date: 11/2020
Maintenance: State

Bridge 31:
Culvert - 1929
Structure No. 300024003113201
Length: 19'
Under Clearance: 6.0'
Weight Limit: 0
Facility Carried: US5
Structure Type: RC BOX
Features Intersected: MORSE BROOK
Inspection Date: 11/2020
Maintenance: State

Bridge 32:
Culvert - 1929
Structure No. 300113003213201
Length: 8'
Under Clearance: 6.0'
Weight Limit: 0
Facility Carried: US5
Structure Type: RC BOX
Features Intersected: COBB BROOK
Inspection Date: 11/2020
Maintenance: State

Bridge 33:
Stringer/multi-beam or girder - 1987
Structure No. 200113003313202
Length: 430'
Height: 100.0'
Width: 37.0'
Weight Limit: 0
Facility Carried: US 05 ML
Structure Type: 3 SP CONT CUR GIRDER
Features Intersected: SAXTONS RIVER
Surface: Bituminous
Inspection Date: 5/2021
Maintenance/Ownership: State

For More Information Contact - Vermont Agency of Transportation, Policy, Planning and Intermodal Development Division - Mapping Section, 219 North Main Street, Barre, VT 05641 Telephone: 802-828-2600.