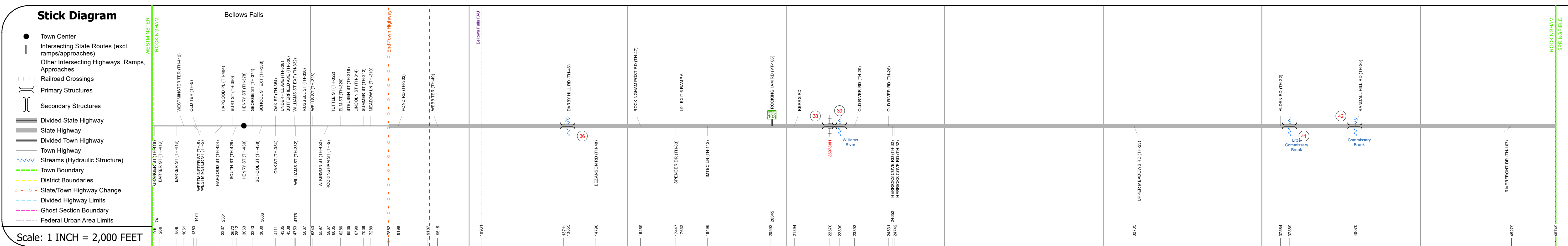
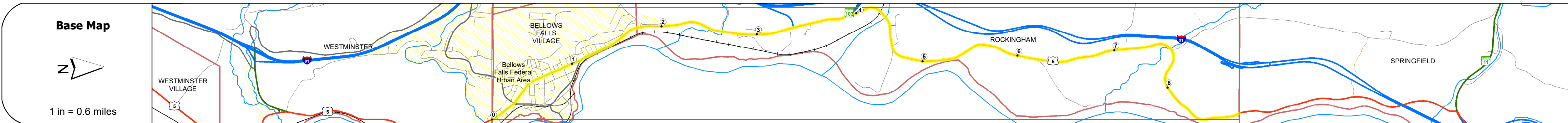
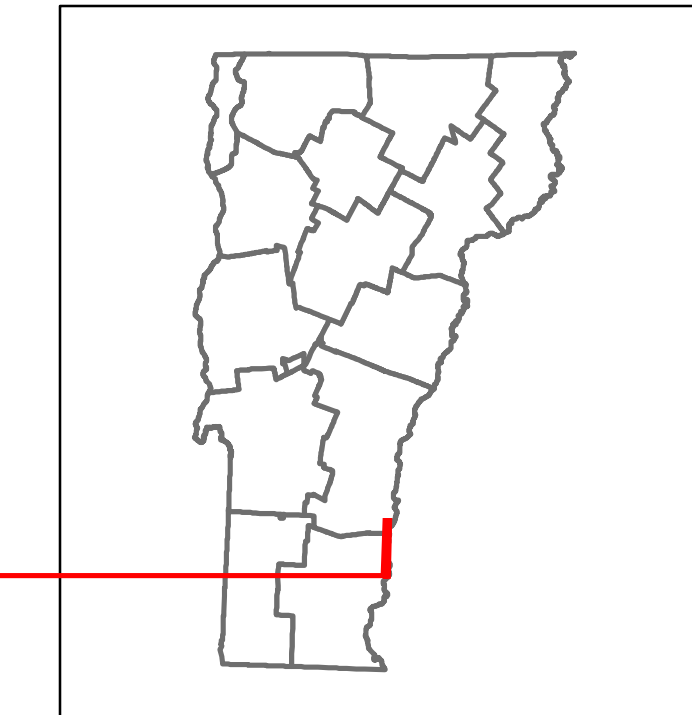


DISTRICT	TOWN	ROUTE
2	ROCKINGHAM	US-5



Road Widths	Travellane, Roadway, Lane Count, Base, Subbase	12' 5.8", 18' Gravel, Climbing Lane Right, Two 2 1/2" Pan. Mix. Cr. Sl., 24" Cr. Rock, 6'-8", 12", 12'-18", 12"
Curves		12, 4, 8, 3, 5, 3, 4, 3, 7, 4, 5, 6, 4, 12, 8, 6, 5, 9, 7, 3, 4, 3, 8, 3, 3, 5
Grades		+6.3, -6.0, +6.0, -8.0, +7.5, -8.0
Guardrails		
Rumblestrips		
Historic Projects		2016: STP 2952(1), 1997: STP 9623, 1982: SR 0113(2), 1963: 131-1113) C5, 1987: Unknown, 1988: Unknown, 1957: MA 457, 1941: FAP 135-A, 1936: SR 644 & 651, 1957: MA 457, 1935: NRM 136-C, 1929: FR 14-C, 1949: APP 4449, 1962: SA 704, 1929: ST 126-A, 1931: SP 10, 0: ST, 1930: ST, 1936: FAP 135-D, 1936: WPH 135-F, 1937: FAP 135-G, 1933: FAP 135-A, 1931: APP 463
Maintenance Garage		District 2 - DMF Maintenance Rockingham Garage, District 2 - DMF Maintenance Chester Garage
Speed Zone		40, 45, 50
Functional Class		5, 3, 5
National Highway System		NHS - Other NHS Routes
Limited Access Highway		
Customer Service Level		Class 1 Town Highway, Local Connector, Arterial Highway, Local Connector
Traffic Counters		X159, X721, X720, X150, X008, X255
AADT		2022: 5241, 4112, 6177, 6129, 935; 2021: 4728, 4079, 6060, 6080, 928; 2020: 4172, 3600, 4966, 5626, 819; 2019: 4926, 5197, 5468, 6642, 967; 2018: 4900, 3690, 6300, 5200, 4900, 970
Crash Locations		(Incomplete) 2023, 2022, 2021, 2020, 2019. HCL Section No. 234, No. 428, No. 477, No. 393

STRUCTURE DESCRIPTIONS

Bridge 36:
Culvert - 1941
Structure No. 300113003613141
Length: 10'
Under Clearance: 5.0'
Weight Limit: 0
Facility Carried: US5
Structure Type: RC BOX
Features Intersected: BROOK
Inspection Date: 11/2020
Maintenance: State

Bridge 38:
Girder and floorbeam system - 1929
Structure No. 200113003813142
Length: 59'
Height: 100.0'
Width: 22.0'
Under Clearance: 32.0'
Weight Limit: 0
Facility Carried: US 05 ML
Structure Type: RIVETED TWO GIRDER
Features Intersected: US 5 OVER GREEN MT RR
Surface: Bituminous
Inspection Date: 4/2023
Maintenance/Ownership: State

Bridge 39:
Truss - deck - 1929
Structure No. 200113003913142
Length: 250'
Height: 100.0'
Width: 23.0'
Weight Limit: 0
Facility Carried: US 05 ML
Structure Type: STEEL DECK TRUSS
Features Intersected: WILLIAMS RIVER
Surface: Bituminous
Inspection Date: 5/2021
Maintenance/Ownership: State

Bridge 41:
Culvert - 1937
Structure No. 300113004113141
Length: 12'
Under Clearance: 6.0'
Weight Limit: 0
Facility Carried: US5
Structure Type: RC BOX
Features Intersected: LITTLE COMMISSARY BK
Inspection Date: 11/2020
Maintenance: State

Bridge 42:
Culvert - 1937
Structure No. 300113004213141
Length: 14'
Under Clearance: 8.0'
Weight Limit: 0
Facility Carried: US5
Structure Type: RC BOX
Features Intersected: COMMISSARY BROOK
Inspection Date: 11/2020
Maintenance: State

Historic Projects <ul style="list-style-type: none"> Unknown Retreatment Resurface Bituminous Mix Skinny Mix Bituminous Seal 	Functional Class <ul style="list-style-type: none"> 1 - Interstate System 2 - Other 3 - Principal Arterial 4 - Minor Arterial 5 - Major Collector 6 - Minor Collector 	Curves <ul style="list-style-type: none"> Left (degrees) Right 	Grades <ul style="list-style-type: none"> specimen grade up specimen grade down 	Traffic Counters <ul style="list-style-type: none"> Continuous (CTC) Weight-In-Motion (WIM) Short-Term, Scheduled Short-Term, Unscheduled 	Crash Locations <ul style="list-style-type: none"> Fatal Injury Property Damage Only Unknown Crash Type 	Mileage by Functional Class By Sheet 0113 3 - Other Principal Arterial 0113 5 - Major Collector 0.571 8.283	Mileage by Town By Sheet ROCKINGHAM - U005-1314 8.854 of 8.854	DISTRICT 2	TOWN ROCKINGHAM	Date: 09/27/23	ROUTE US-5 ETE mileage: 31.56 to 40.414
Speed Zones 25 30 35 40 45 50 55 60 65						High Crash Locations (HCL's) HCL No. 201 - 300 (21 - 30) 1 - 100 (1 - 10) 101 - 200 (11 - 20) 201 - 300 (21 - 30) 301 - 400 (31 - 40) 401 - 500 (41 - 50)	Page Total Mileage: 8.854 mi	Page Total Mileage: 8.854 mi	1 of 1 TWN mileage: 0.0 to 8.854		