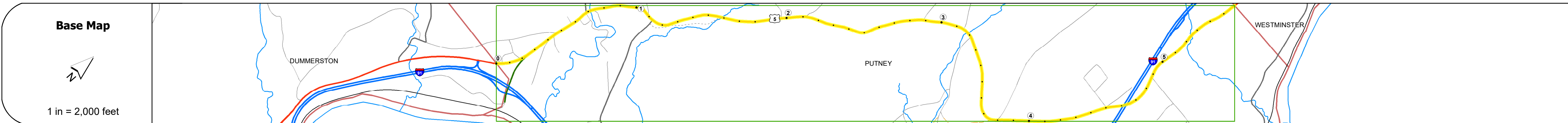
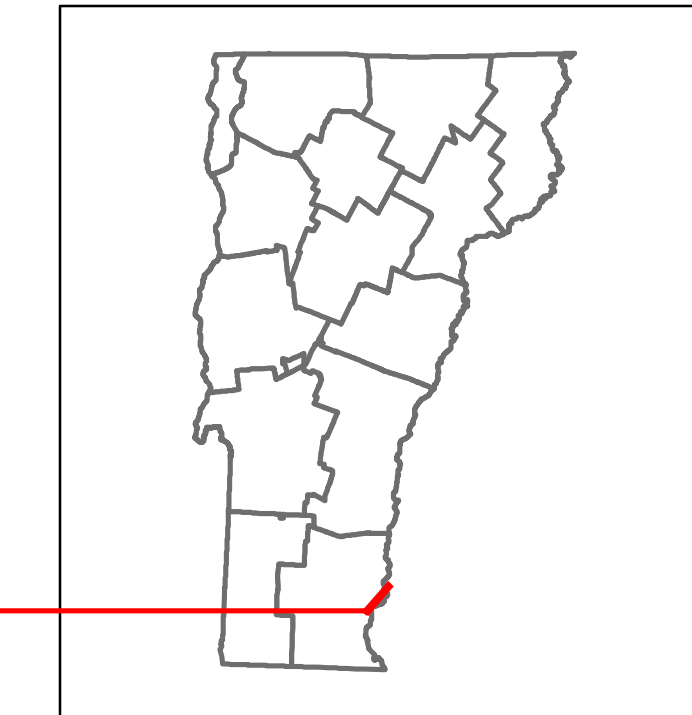


DISTRICT	TOWN	ROUTE
2	PUTNEY	US-5



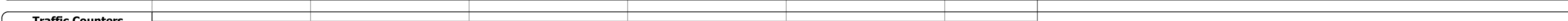




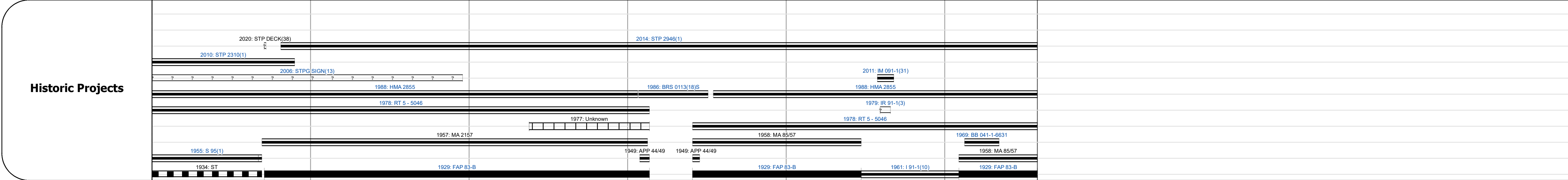


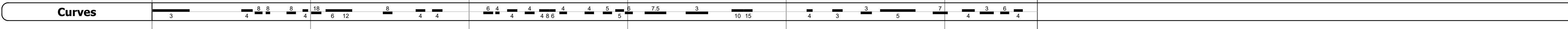
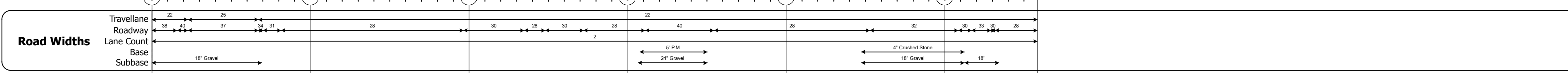
### STRUCTURE DESCRIPTIONS

**Bridge 15:**  
Stringer/multi-beam or girder - 1954  
Structure No. 200113001513132  
Length: 54'  
Height: 100.0'  
Width: 31.0'  
Weight Limit: 0  
Facility Carried: US 05 ML  
Structure Type: ROLLED BEAM  
Features Intersected: SACKETTS BROOK  
Inspection Date: 5/2021  
Maintenance/Ownership: State

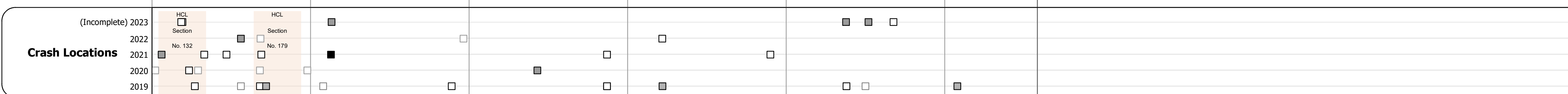
**Bridge 18:**  
Culvert - 1986  
Structure No. 200113001813132  
Length: 27'  
Height: 100.0'  
Width: 31.0'  
Weight Limit: 0  
Facility Carried: US 05 ML  
Structure Type: RC BOX  
Features Intersected: EAST PUTNEY BROOK  
Inspection Date: 5/2021  
Maintenance/Ownership: State

**Bridge 19A:**  
Stringer/multi-beam or girder - 1961  
Structure No. 200113019A13132  
Length: 335'  
Height: 100.0'  
Width: 31.0'  
Under Clearance: 17.0'  
Weight Limit: 0  
Facility Carried: US 05 ML  
Structure Type: 4SP CONT CUR WLD GIR  
Features Intersected: 1.91 UNDER US 5  
Surface: Bituminous  
Inspection Date: 5/2022  
Maintenance/Ownership: State

**Bridge 20:**  
Culvert - 1969  
Structure No. 300113002013131  
Length: 7'  
Under Clearance: 7.0'  
Weight Limit: 0  
Facility Carried: US5  
Structure Type: CGMPP W CONC INVERT  
Features Intersected: CHASE BROOK  
Inspection Date: 11/2020  
Maintenance: State



Year	Section 1	Section 2	Section 3	Section 4	Section 5
2022	2845	2751	2616	2259	1742
2021	4118	4991	3616	2241	1757
2020	3891	4404	3191	1978	1551
2019	4504	5199	3767	2335	1831
2018	4200	4800	3300	2300	1400



<b>Historic Projects</b> Unknown, Retreatment, Resurface, Bituminous Mix, Skiny Mix, Bituminous Seal, Surface Treated Gravel, Plant Mix, Reclaimed Base and Bituminous Concrete	<b>Functional Class</b> 1 - Interstate System, 2 - Other Freeways and Expressways, 3 - Principal Arterial, 4 - Minor Arterial, 5 - Major Collector, 6 - Minor Collector	<b>Curves</b> Left, Right, Grades (down, up, grade down)	<b>Traffic Counters</b> Continuous (CTC), Weigh-In-Motion (WIM), Short-Term, Scheduled, Short-Term, Unscheduled	<b>Crash Locations</b> Fatal, Injury, Property Damage Only, Unknown Crash Type, High Crash Locations (HCL's)	<b>Mileage by Functional Class By Sheet</b> 0113 5 - Major Collector 5.585	<b>Mileage by Town By Sheet</b> PUTNEY - U005-1313 5.585 of 5.585	<b>DISTRICT</b> 2	<b>TOWN</b> PUTNEY	<b>Date:</b> 09/27/23	<b>ROUTE</b> US-5 ETE mileage: 17.76 to 23.345
<b>Page Total Mileage: 5.585 mi</b>								<b>1 of 1</b> TWN mileage: 0.0 to 5.585	<b>Page Total Mileage: 5.585 mi</b>	