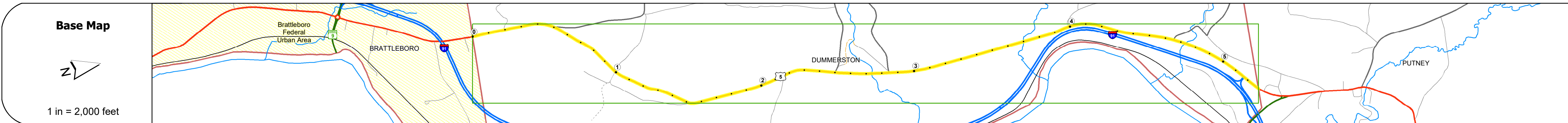
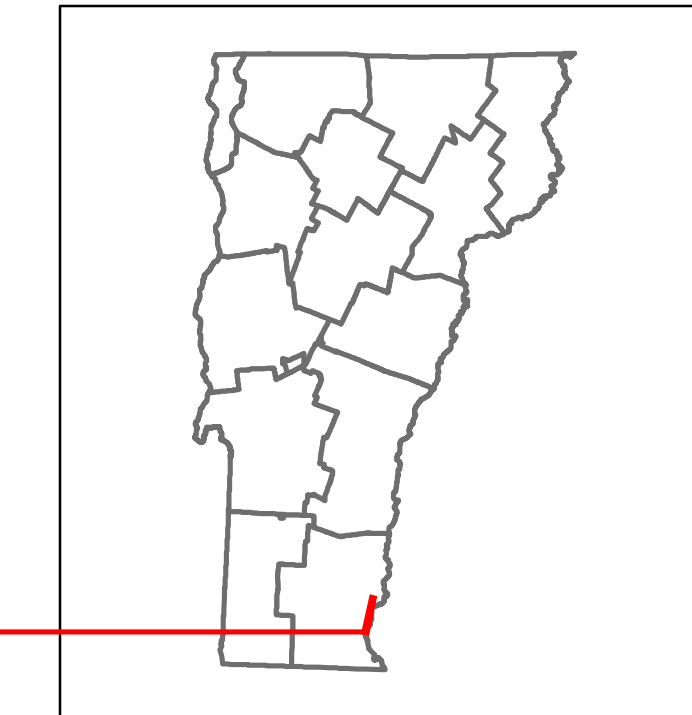


DISTRICT	TOWN	ROUTE
2	DUMMERSTON	US-5



### STRUCTURE DESCRIPTIONS

**Bridge 11:**  
Culvert (Arch) - 1939  
Structure No. 20011300113052  
Length: 28'  
Height: 100.0'  
Weight Limit: 0  
Facility Carried: US 05 ML  
Structure Type: RC ARCH  
Features Intersected: SALMON BROOK  
Inspection Date: 5/2021  
Maintenance/Ownership: State

**Bridge 12:**  
Culvert - 1949  
Structure No. 300113001213051  
Length: 10'  
Under Clearance: 8.0'  
Weight Limit: 0  
Facility Carried: US5  
Structure Type: CGMPP  
Features Intersected: CATTLE PASS  
Inspection Date: 11/2020  
Maintenance: State

**Bridge 13:**  
Culvert - 1949  
Structure No. 300113001313051  
Length: 45'  
Under Clearance: 15.0'  
Weight Limit: 0  
Facility Carried: US5  
Structure Type: DOUBLE CGMPP  
Features Intersected: CANOE BROOK  
Inspection Date: 11/2020  
Maintenance: State

**Bridge 14:**  
Culvert - 1955  
Structure No. 300113001413051  
Length: 8'  
Under Clearance: 6.0'  
Weight Limit: 0  
Facility Carried: US5  
Structure Type: RC BOX  
Features Intersected: BROOK  
Inspection Date: 11/2020  
Maintenance: State

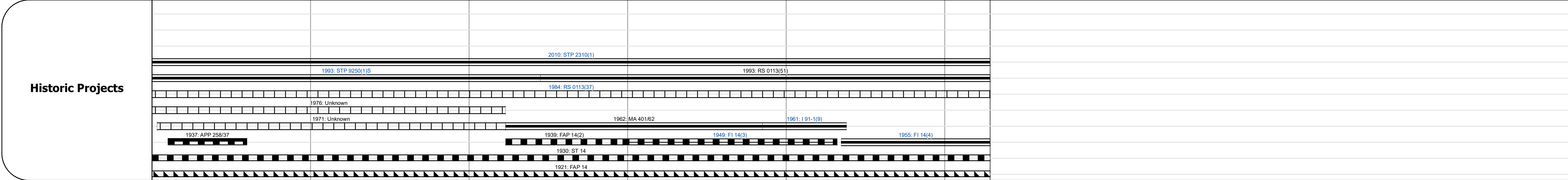
Road Widths	Travellane	Roadway	Lane Count	Base	Subbase
	30	33	32	30	29

Curves	7	6	8	7	15	4	4
--------	---	---	---	---	----	---	---

Grades	+8.0	-2.0	+5.7	-7.0	+5.0	+5.0
--------	------	------	------	------	------	------

Guardrails	None	None	None	None	None	None
------------	------	------	------	------	------	------

Rumblestrips	None	None	None	None	None	None
--------------	------	------	------	------	------	------



Maintenance Garage	District 2 - DMF Maintenance Dummerston Garage
--------------------	--

Speed Zone	40	40	40
------------	----	----	----

Functional Class	5
------------------	---

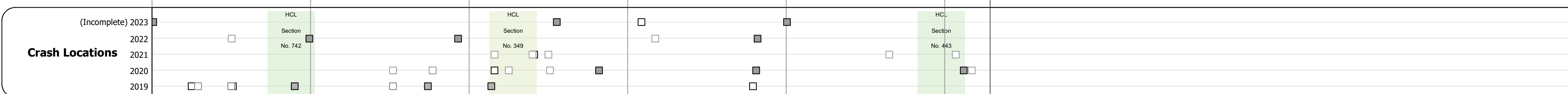
National Highway System	None
-------------------------	------

Limited Access Highway	None
------------------------	------

Customer Service Level	Local Connector
------------------------	-----------------

Traffic Counters	X106	X105
------------------	------	------

AADT	2022: 6019, 6607, 6065, 7161, 5900	2021: 3874, 4279, 3777, 4459, 4500	2020: 3273, 3245, 2864, 3381, 3400	2019: 2883, 4118, 3891, 4594, 3300	2018: 4200
------	------------------------------------	------------------------------------	------------------------------------	------------------------------------	------------



<b>Historic Projects</b> Unknown, Bituminous Concrete, Retreatment, Resurface, Bituminous Mix, Skiny Mix, Bituminous Seal Surface Treated Gravel, Cold Plane and Bituminous Concrete, Reclaimed Base and Bituminous Concrete, Concrete	<b>Functional Class</b> 1 - Interstate System, 2 - Other Freeways and Expressways, 3 - Principal Arterial, 4 - Minor Arterial, 5 - Major Collector, 6 - Minor Collector	<b>Curves</b> Left (degrees), Right (degrees) <b>Grades</b> (degrees) grade up, (degrees) grade down <b>Road Widths</b> (ft)	<b>Traffic Counters</b> Continuous (CTC), Weigh-In-Motion (WIM), Short-Term, Scheduled, Short-Term, Unscheduled <b>Crash Locations</b> Fatal, Injury, Property Damage Only, Unknown Crash Type <b>High Crash Locations (HCL's)</b> Sections (& Intersections) HCL No. 1-100 (1-10), 101-200 (11-20), 201-300 (21-30), 301-400 (31-40), 401-800 (41-113)	<b>Mileage by Functional Class By Sheet</b> 0113 5 - Major collector 5.287	<b>Mileage by Town By Sheet</b> DUMMERSTON - U005-1305 5.287 of 5.287	<b>DISTRICT</b> 2	<b>TOWN</b> DUMMERSTON	<b>Date:</b> 09/27/23	<b>ROUTE</b> US-5 ETE mileage: 12.473 to 17.76
<b>Page Total Mileage: 5.287 mi</b>								<b>1 of 1</b> TWN mileage: 0.0 to 5.287	<b>Page Total Mileage: 5.287 mi</b>