Route Log and Progress Chart

DRAFT

Please Note: Errors and Omissions May Exist.
Contact the VTrans Mapping Section with questions or concerns.

DISTRICT	TOWN	ROUTE
2	BRATTLEBORO	US-5

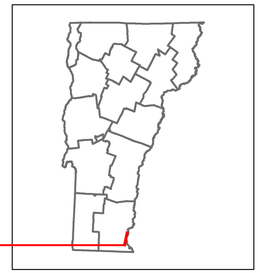

5

Base Map

1 in = 2,000 feet

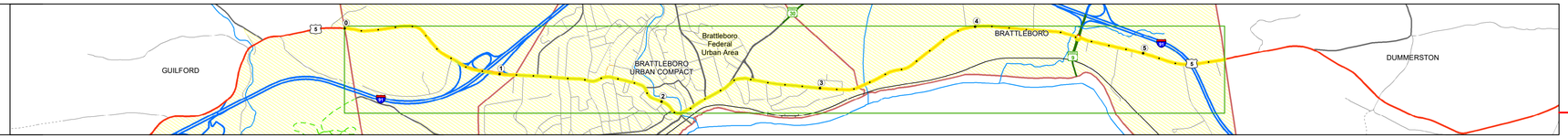

Stick Diagram

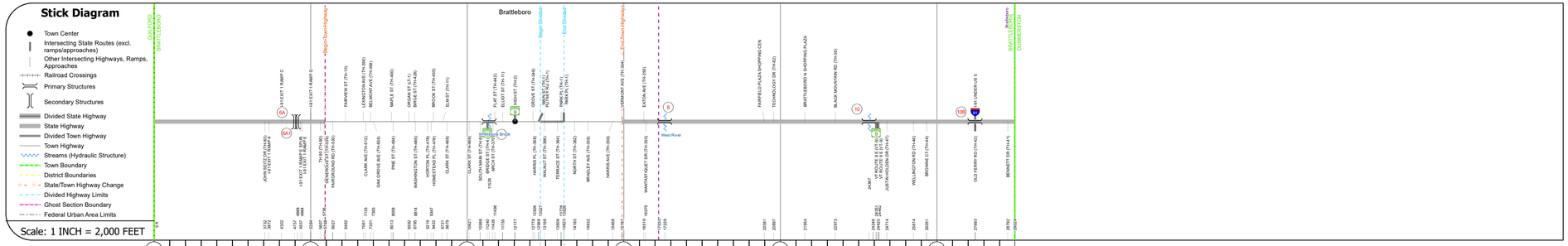

Road Widths

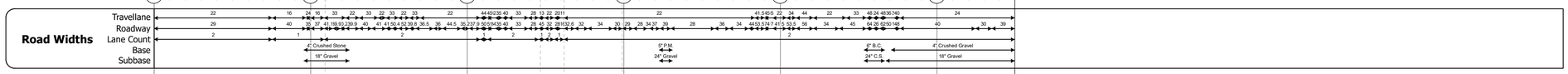

Curves

Grades



Guardrails

Rumblestrips

Historic Projects

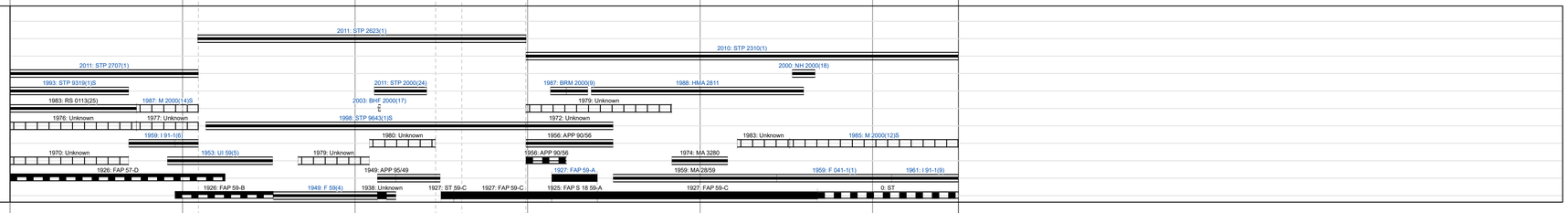

Maintenance Garage

District 2 - DMF Maintenance Dummerston Garage

Speed Zone

Functional Class

National Highway System

Limited Access Highway

Customer Service Level

Local Connector | Class 1 Town Highway | Arterial Highway | Local Connector

Traffic Counters

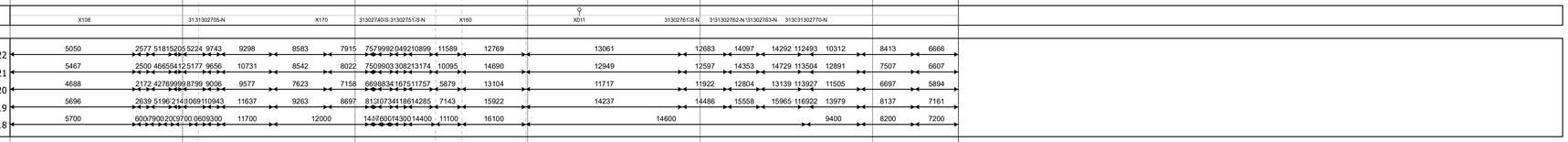

AADT

Crash Locations

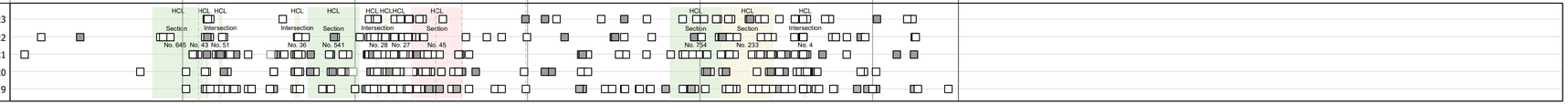

STRUCTURE DESCRIPTIONS

Unknown 6A:
Unknown
Structure No. 200091004S13022
Structure Type: Unknown

Unknown 6A1:
Unknown
Structure No. 200091004N13022
Structure Type: Unknown

Bridge 7:
Stringer/multi-beam or girder - 1938
Structure No. 202000000713022
Length: 67'
Height: 100.0'
Width: 59.0'
Weight Limit: 0
Facility Carried: US 05 ML
Structure Type: WELDED PLATE GIRDER
Features Intersected: WHETSTONE BROOK
Surface: Bituminous
Inspection Date: 5/2021
Maintenance/Ownership: City/Municipal

Bridge 8:
Stringer/multi-beam or girder - 1987
Structure No. 202000000813022
Length: 356'
Height: 100.0'
Width: 39.0'
Weight Limit: 0
Facility Carried: US 05 ML
Structure Type: 2 SP CONT WLD GIRDER
Features Intersected: WEST RIVER
Surface: Bituminous
Inspection Date: 5/2021
Maintenance/Ownership: State

Bridge 10:
Stringer/multi-beam or girder - 1959
Structure No. 202000001013022
Length: 34'
Height: 100.0'
Width: 64.0'
Weight Limit: 0
Facility Carried: US 05 ML
Structure Type: ROLLED BEAM
Features Intersected: BROOK
Surface: Bituminous
Inspection Date: 5/2021
Maintenance/Ownership: State

Bridge 10B:
Stringer/multi-beam or girder - 1961
Structure No. 200113010B13022
Length: 285'
Height: 100.0'
Width: 30.0'
Under Clearance: 16.0'
Weight Limit: 0
Facility Carried: US 05 ML
Structure Type: 4 SPAN ROLLED BEAM
Features Intersected: I 91 UNDER US 5
Surface: Bituminous
Inspection Date: 5/2022
Maintenance/Ownership: State

Historic Projects

Unknown
Retreatment
Resurface
Bituminous Mix
Skinny Mix
Bituminous Seal
Bituminous Concrete
Bituminous Macadam
Cold Plane and Bituminous Concrete
Concrete
Gravel
Surface Treated
Gravel
Plant Mix
Reclaimed Base and Bituminous Concrete

Indicated plans available - http://vtransmap01.act.state.vt.us/rp/dpr/Diwebstore/

Functional Class

1 - Interstate System
2 - Other Freeways and Expressways
3 - Principal Arterial
4 - Minor Arterial
5 - Major Collector
6 - Minor Collector

Speed Zones

25 30 35 40 45 50 55 60 65

Curves

Left (degrees)
Right

Grades

grade up (percent)
grade down

Road Widths

(ft)

Traffic Counters

Continuous (CTC)
Weigh-In-Motion (WIM)
Short-Term, Scheduled
Short-Term, Unscheduled
(counter ID)

AADT
(AADT)

Crash Locations

Fatal
Injury
Property Damage Only
Unknown Crash Type

High Crash Locations (HCL's)

Sections (& Intersections)

HCL No.
1 - 100 (1 - 10)
101 - 200 (11 - 20)
201 - 300 (21 - 30)
301 - 400 (31 - 40)
401 - 800 (41 - 113)

Mileage by Functional Class By Sheet

0113	3 - Other Principal Arterial	0.150
010-2	3 - Other Principal Arterial	0.028
0113	4 - Minor Arterial	5.319

Page Total Mileage: 5.497 mi

Mileage by Town By Sheet

BRATTLEBORO - U005-1302	5.497 of 5.497

Page Total Mileage: 5.497 mi

DISTRICT	TOWN	Date: 09/27/23	ROUTE
2	BRATTLEBORO	1 of 1 TWN mileage: 0.0 to 5.497	US-5 ETE mileage: 6.976 to 12.473

For More Information Contact - Vermont Agency of Transportation, Policy, Planning and Intermodal Development Division - Mapping Section, 219 North Main Street, Barre, VT 05641 Telephone: 802-828-2600.