






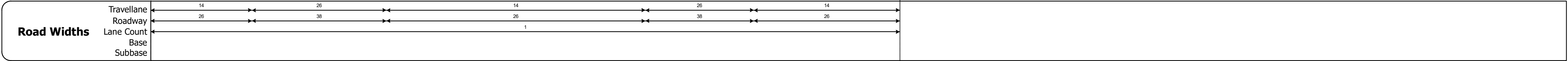

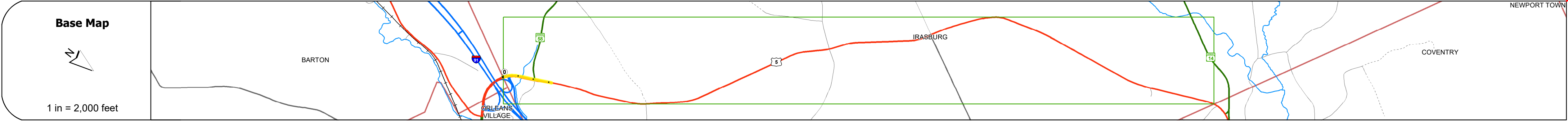
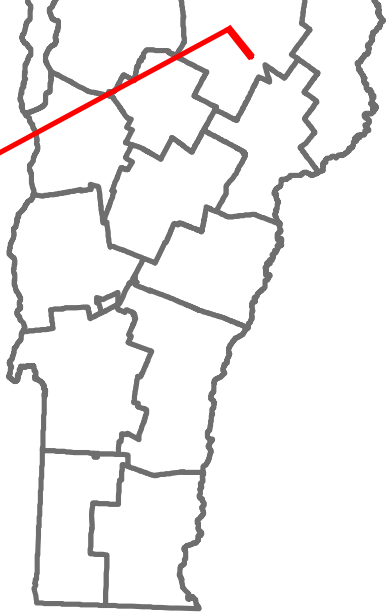




Route Log and Progress Chart

DRAFT
Please Note: Errors and Omissions May Exist.
Contact the VTrans Mapping Section with questions or concerns.

DISTRICT	TOWN	ROUTE
9	IRASBURG	US-5



STRUCTURE DESCRIPTIONS

Historic Projects										Functional Class				Curves		Grades		Traffic Counters		Crash Locations		Mileage by Functional Class By Sheet		Mileage by Town By Sheet		DISTRICT	TOWN	Date: 11/21/25	ROUTE
Unknown		Interstate		Surface Treated		1 - Interstate System		3 - Principal Arterial		5 - Major Collector		Left		Left grade up		Continuous (CTC)		Fatal		0113		5 - Major Collector		0.318					
Retreatment		Bituminous Macadam		Gravel		2 - Other		4 - Minor Arterial		6 - Minor Collector		Right		Right grade down		Weigh-In-Motion (WIM)		Injury		IRASBURG ~ U005-10115		0.318 of 0.318							
Resurface		Cold Plane and		Plant Mix		Freeways and Expressways		Speed Zones		Road Widths		AADT		High Crash Locations (HCL's)		Short-Term, Scheduled		Unknown Crash Type								9	IRASBURG	1 of 1	ETE mileage: 172.848 to 173.166
Bituminous Mix		Bituminous Concrete		Reclaimed Base and Bituminous Concrete												Short-Term, Unscheduled				Page Total Mileage: 0.318 mi		Page Total Mileage: 0.318 mi							
Skinny Mix		Concrete																											
Bituminous Seal																													
Indicated plans available - http://vtransmap01.aot.state.vt.us/rp/dpr/DWebstore/																													