Route Log and Progress Chart

DRAFT

Please Note: Errors and Omissions May Exist.
Contact the VTrans Mapping Section with questions or concerns.

DISTRICT	TOWN	ROUTE
9	COVENTRY	US-5

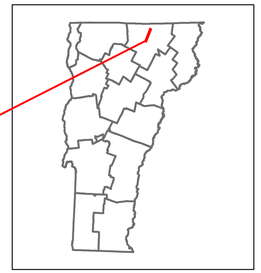

5

Base Map

1 in = 2,000 feet

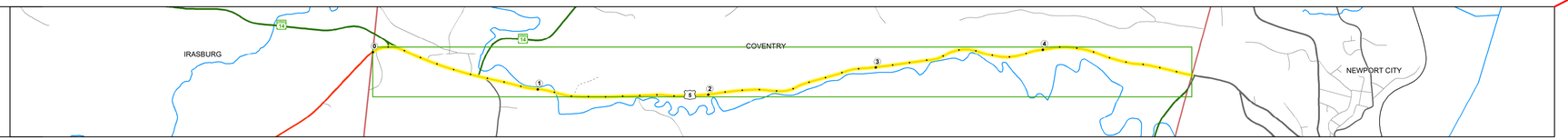

Stick Diagram

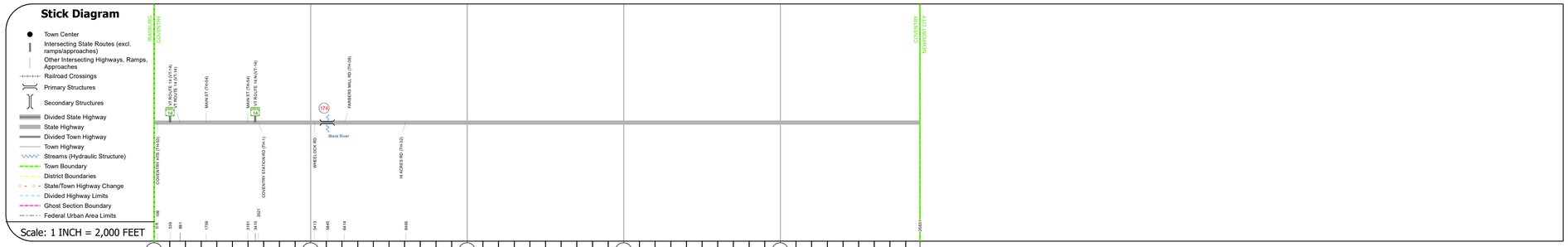

Road Widths

Travellane	24	22
Roadway	34	26
Lane Count	2	
Base	9" P.M. B.C.	
Subbase	24" Gravel	24" Gravel

Curves

Grades

Guardrails

Rumblestrips

Historic Projects



Maintenance Garage

District 9 - DMF Maintenance Irasburg Garage

Speed Zone

Functional Class

5

National Highway System

Limited Access Highway

Customer Service Level

Local Connector

Traffic Counters

P386
P102

AADT

2024	2593	3373	2583
2023	2567	3340	2557
2022	2517	3310	2534
2021	2178	3284	2288
2020	1922	3149	2019

Crash Locations

STRUCTURE DESCRIPTIONS

Bridge 174:
Stringer/multi-beam or girder - 1980
Structure No. 200113017410052
Length: 140'
Width: 33.0'
Facility Carried: US 05
Structure Type: 3 SP CONT CANT GIR
Features Intersected: BLACK RIVER
Surface: Bituminous
Inspection Date: 62/23
Maintenance/Ownership: State

Historic Projects

Unknown, Retreatment, Resurface, Bituminous Mix, Skinny Mix, Bituminous Seal, Bituminous Concrete, Bituminous Macadam, Cold Plane and Bituminous Concrete, Concrete, Gravel, Surface Treated Gravel, Plant Mix, Reclaimed Base and Bituminous Concrete

Indicated plans available - http://vtransmap01.aot.state.vt.us/rp/dpr/Diwebstore/

Functional Class

1 - Interstate System; 2 - Other Freeways and Expressways; 3 - Principal Arterial; 4 - Minor Arterial; 5 - Major Collector; 6 - Minor Collector

Speed Zones

25, 30, 35, 40, 45, 50, 55, 60, 65

Curves

(degrees) Left, Right

Grades

(percent) grade up, grade down

Road Widths

(ft)

Traffic Counters

Continuous (CTC)
Weigh-In-Motion (WIM)
Short-Term, Scheduled
Short-Term, Unscheduled
(counter ID)

AADT

(AADT)

Crash Locations

Fatal, Property Damage Only, Injury, Unknown Crash Type

High Crash Locations (HCL's)

Sections (& Intersections)

HCL No.
1 - 100 (1 - 10)
101 - 200 (11 - 20)
201 - 300 (21 - 30)
301 - 400 (31 - 40)
401 - 800 (41 - 113)

Mileage by Functional Class By Sheet

0113	5 - Major Collector	4.892

Page Total Mileage: 4.892 mi

Mileage by Town By Sheet

COVENTRY - U005-1005	4.892 of 4.892	

Page Total Mileage: 4.892 mi

DISTRICT	TOWN	Date: 11/21/25	ROUTE
9	COVENTRY	1 of 1 TWN mileage: 0.0 to 4.892	US-5 ETE mileage: 177.61 to 182.502

For More Information Contact - Vermont Agency of Transportation, Policy, Planning and Intermodal Development Division - Mapping Section, 219 North Main Street, Barre, VT 05641 Telephone: 802-828-2600.