

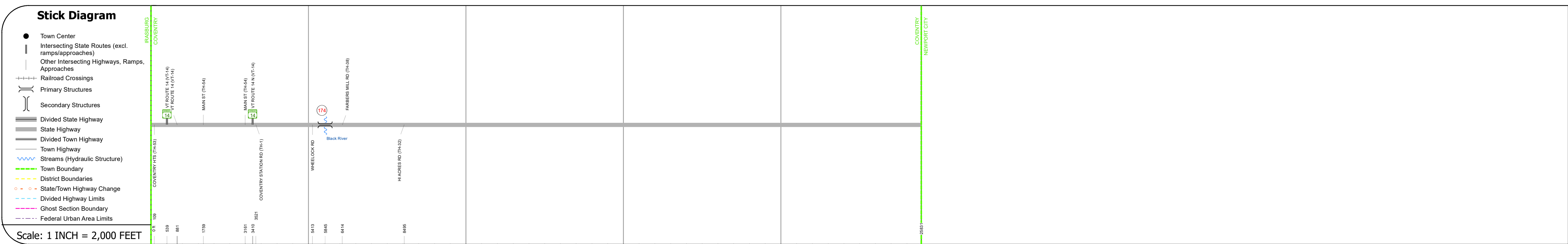
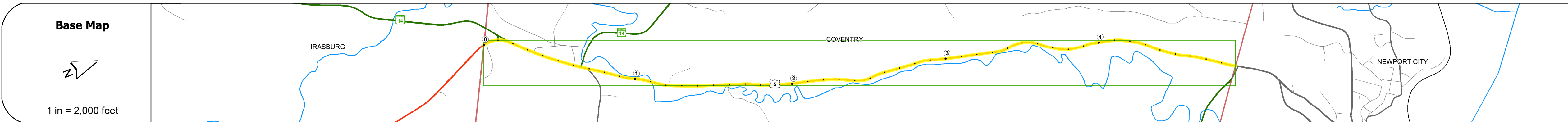
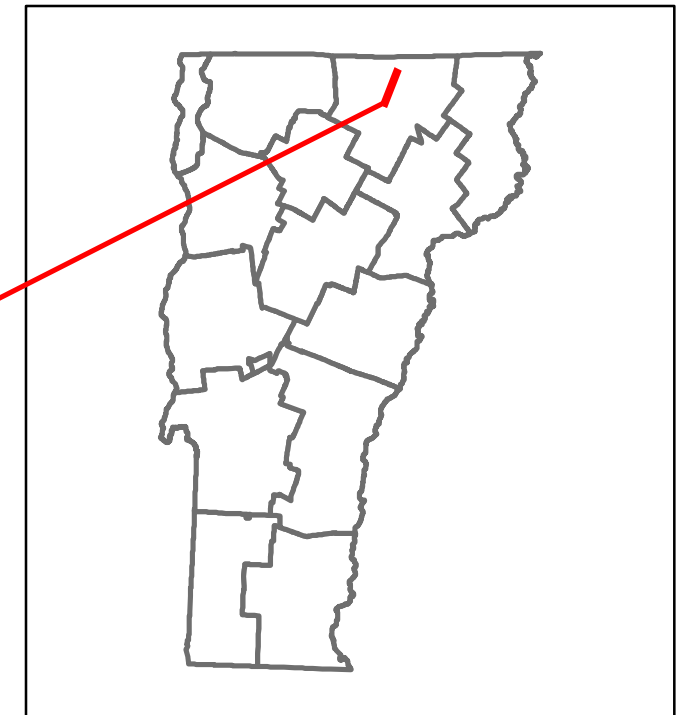


Route Log and Progress Chart

DRAFT

Please Note: Errors and Omissions May Exist.
Contact the VTrans Mapping Section with questions or concerns.

DISTRICT	TOWN	ROUTE
9	COVENTRY	US-5



STRUCTURE DESCRIPTIONS

Bridge 174:
Stringer/multi-beam or girder - 1980
Structure No: 200113017410052
Length: 140'
Height: 100.0'
Width: 33.0'
Weight Limit: 0
Facility Carried: US 05 ML
Structure Type: 3 SP CONT CANT GIR
Features Intersected: BLACK RIVER
Surface: Bituminous
Inspection Date: 6/2021
Maintenance/Ownership: State

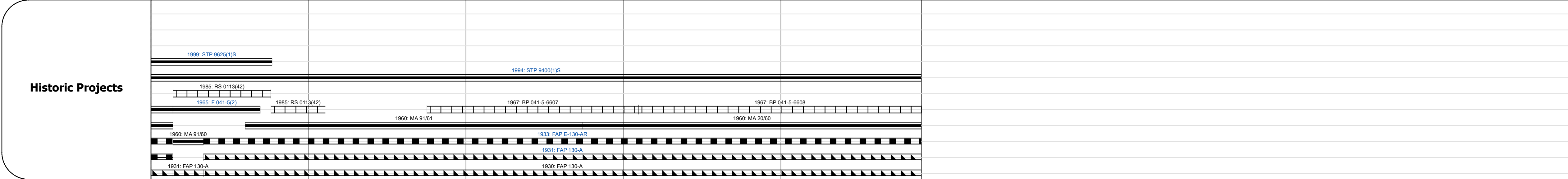
Road Widths	Travellane: 24, 22 Roadway: 34, 26 Lane Count: 2 Base: 24' Gravel Subbase: 2' P.M. B.C., 24' Gravel
-------------	---

Curves	6, 4, 4, 6, 3, 6, 4, 6, 6, 5, 8, 4, 8, 4, 4, 3, 4, 4, 4
--------	---

Grades	-6.3
--------	------

Guardrails	
------------	--

Rumblestrips	
--------------	--



Maintenance Garage	District 9 - DMF Maintenance Irasburg Garage
--------------------	--

Speed Zone	
------------	--

Functional Class	5
------------------	---

National Highway System	
-------------------------	--

Limited Access Highway	
------------------------	--

Customer Service Level	Local Connector
------------------------	-----------------

Traffic Counters	P888, P102
------------------	------------

AADT	2022: 3217, 3310, 2534 2021: 2179, 3284, 2288 2020: 3922, 3149, 2019 2019: 2269, 3718, 2384 2018: 2300, 3900, 2400
------	--

Crash Locations	(Incomplete) 2023, 2022, 2021, 2020, 2019
-----------------	---

Historic Projects Unknown, Bituminous Concrete, Retreatment, Cold Plane and Bituminous Concrete, Skippy Mix, Bituminous Seal Surface Treated Gravel, Plant Mix, Reclaimed Base and Bituminous Concrete, Concrete	Functional Class 1- Interstate System, 2- Other Freeways and Expressways, 3- Principal Arterial, 4- Minor Arterial, 5- Major Collector, 6- Minor Collector	Curves Left, Right, Grades (up/down)	Traffic Counters Continuous (CTC), Weigh-In-Motion (WIM), Short-Term, Scheduled, Short-Term, Unscheduled	Crash Locations Fatal, Injury, Property Damage Only, Unknown Crash Type, High Crash Locations (HCL's)	Mileage by Functional Class By Sheet 0113 5 - Major collector 4.892	Mileage by Town By Sheet COVENTRY - U005-1005 4.892 of 4.892	DISTRICT 9	TOWN COVENTRY	Date: 09/27/23	ROUTE US-5 ETE mileage: 177.608 to 182.5
Page Total Mileage: 4.892 mi						Page Total Mileage: 4.892 mi				

For More Information Contact - Vermont Agency of Transportation, Policy, Planning and Intermodal Development Division - Mapping Section, 219 North Main Street, Barre, VT 05641 Telephone: 802-828-2600.