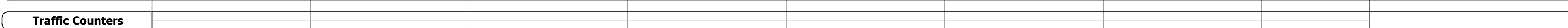




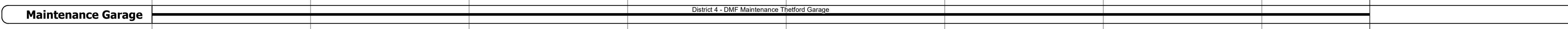


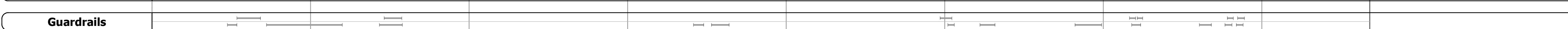
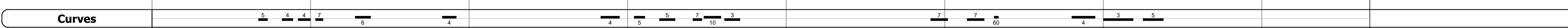
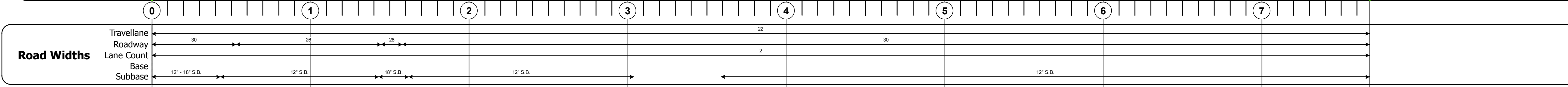
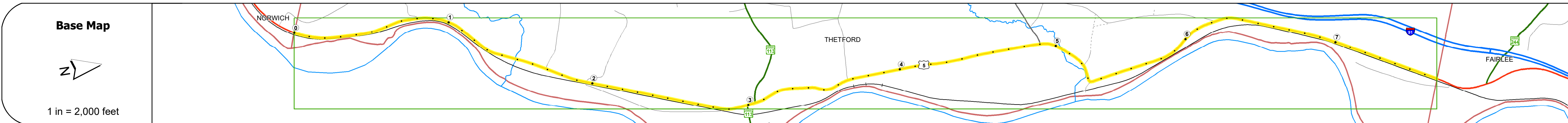
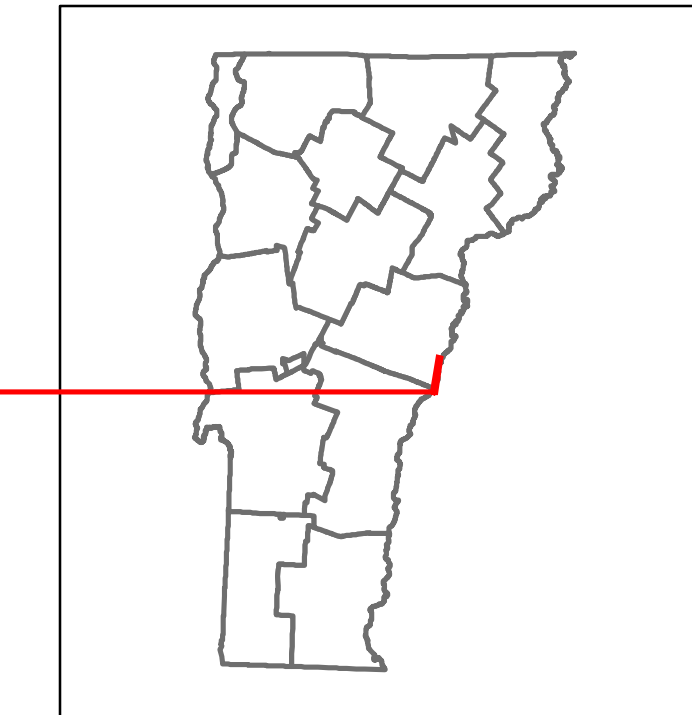



DISTRICT	TOWN	ROUTE
4	THETFORD	US-5



Year	Section 1	Section 2	Section 3	Section 4	Section 5	Section 6	Section 7
2022		2433		1114		1114	
2021		1064		1089		1114	
2020		939		961		983	
2019		1109		1135		1160	
2018	1200		1100	1900			1400



STRUCTURE DESCRIPTIONS

Bridge 83:
Culvert - 1950
Structure No. 300113008309111
Length: 15'
Under Clearance: 14.0'
Weight Limit: 0
Facility Carried: US5
Structure Type: CGMPPA
Features Intersected: ZEBEDEE BROOK
Inspection Date: 12/2020
Maintenance: State

Bridge 84:
Culvert - 1950
Structure No. 300113008409111
Length: 6'
Under Clearance: 6.0'
Weight Limit: 0
Facility Carried: US5
Structure Type: ACCGMPP
Features Intersected: CATTLE PASS
Inspection Date: 12/2020
Maintenance: State

Bridge 85:
Slab - 1923
Structure No. 300113008509111
Length: 24'
Width: 30.0'
Weight Limit: 0
Facility Carried: US5
Structure Type: CONCRETE SLAB
Features Intersected: TURNPIKE BROOK
Surface: Bituminous
Inspection Date: 12/2020
Maintenance: State

Bridge 87:
Culvert - 1934
Structure No. 300113008709111
Length: 12'
Under Clearance: 6.0'
Weight Limit: 0
Facility Carried: US5
Structure Type: RC BOX
Features Intersected: ROARING BROOK
Inspection Date: 12/2020
Maintenance: State

Historic Projects <ul style="list-style-type: none"> Unknown Bituminous Concrete Retreatment Resurface Bituminous Mix Skinny Mix Bituminous Seal 	Functional Class <ul style="list-style-type: none"> 1 - Interstate System 2 - Other 3 - Principal Arterial 4 - Minor Arterial 5 - Major Collector 6 - Minor Collector 	Curves <ul style="list-style-type: none"> Left Right 	Grades <ul style="list-style-type: none"> Left Right 	Traffic Counters <ul style="list-style-type: none"> Continuous (CTC) Weigh-In-Motion (WIM) Short-Term, Scheduled Short-Term, Unscheduled 	Crash Locations <ul style="list-style-type: none"> Fatal Injury Property Damage Only Unknown Crash Type 	Mileage by Functional Class By Sheet 0113 5 - Major collector 7.680	Mileage by Town By Sheet THETFORD - U005-0911 7.68 of 7.68	DISTRICT 4	TOWN THETFORD	Date: 09/27/23	ROUTE US-5 ETE mileage: 86.68 to 94.36
Page Total Mileage: 7.68 mi								Page Total Mileage: 7.68 mi	1 of 1 TWN mileage: 0.0 to 7.68		