
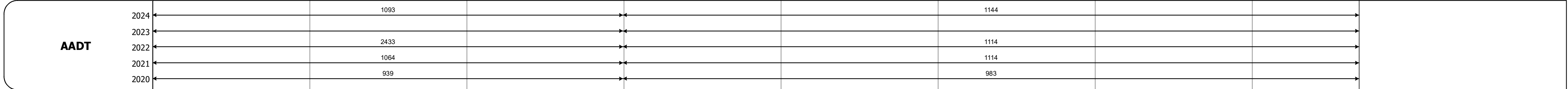
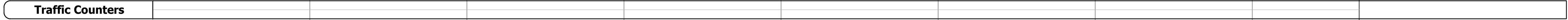





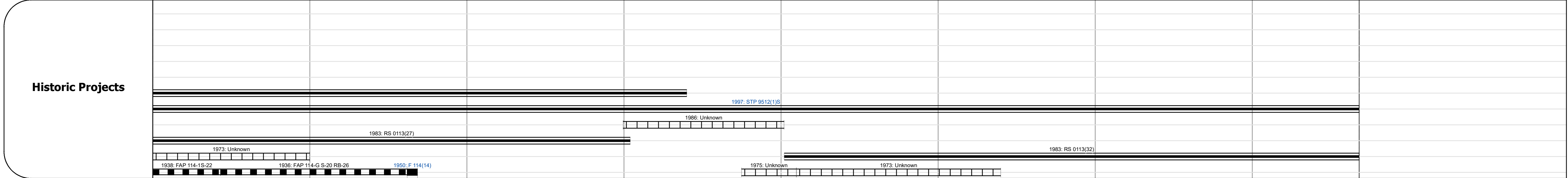

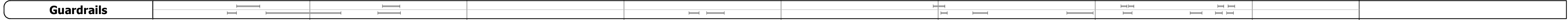
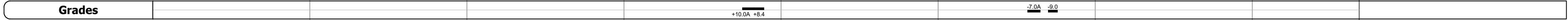


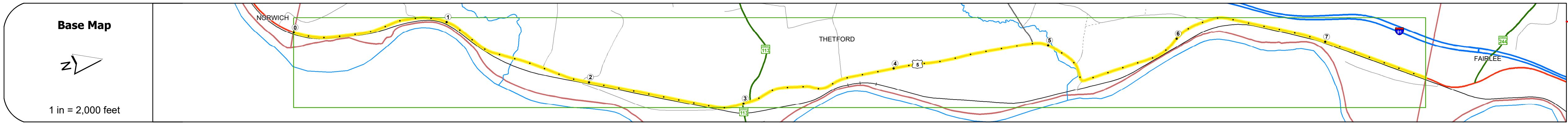
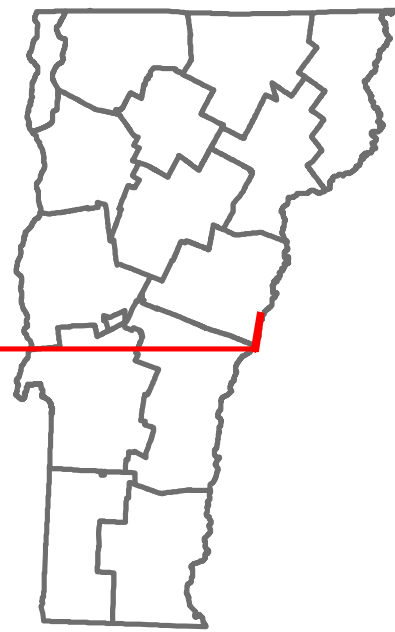


DISTRICT	TOWN	ROUTE
4	THETFORD	US-5



STRUCTURE DESCRIPTIONS

Bridge 83:
Culvert - 1950
Structure No. 300113008309111
Length: 15'
Under Clearance: 14.0'
Facility Carried: US5
Structure Type: CGMPPA
Features Intersected: ZEBEDEE BROOK
Inspection Date: 12/2020
Maintenance: State

Bridge 84:
Culvert - 1950
Structure No. 300113008409111
Length: 6'
Under Clearance: 6.0'
Facility Carried: US5
Structure Type: ACCGMPP
Features Intersected: CATTLE PASS
Inspection Date: 12/2020
Maintenance: State

Bridge 85:
Slab - 1923
Structure No. 300113008509111
Length: 24'
Width: 30.3'
Facility Carried: US5
Structure Type: CONCRETE SLAB
Features Intersected: TURNPIKE BROOK
Surface: Bituminous
Inspection Date: 12/2020
Maintenance: State

Bridge 87:
Culvert - 1934
Structure No. 300113008709111
Length: 12'
Under Clearance: 6.0'
Facility Carried: US5
Structure Type: RC BOX
Features Intersected: ROARING BROOK
Inspection Date: 12/2020
Maintenance: State

Historic Projects		Functional Class		Curves		Grades		Traffic Counters		Crash Locations		Mileage by Functional Class By Sheet		Mileage by Town By Sheet		DISTRICT	TOWN	Date: 11/21/25	ROUTE
<div><div></div>Unknown</div>	<div><div></div>Bituminous Concrete</div>	<div><div></div>1 - Interstate System</div>	<div><div></div>3 - Principal Arterial</div>	<div><div></div>Left (degrees)</div>	<div><div></div>Right (degrees)</div>	<div><div></div>Left (percent)</div>	<div><div></div>Right (percent)</div>	<div><div></div>Continuous (CTC)</div>	<div><div></div>Weight-In-Motion (WIM)</div>	<div><div></div>Fatal</div>	<div><div></div>Property Damage Only</div>	0113	5 - Major Collector	THETFORD - U005-0911	7.68 of 7.68				
<div><div></div>Retreatment</div>	<div><div></div>Bituminous Macadam</div>	<div><div></div>2 - Other</div>	<div><div></div>4 - Minor Arterial</div>	<div><div></div>Left (degrees)</div>	<div><div></div>Right (degrees)</div>	<div><div></div>Left (percent)</div>	<div><div></div>Right (percent)</div>	<div><div></div>Short-Term, Scheduled</div>	<div><div></div>Short-Term, Unscheduled (counter ID)</div>	<div><div></div>Injury</div>	<div><div></div>Unknown Crash Type</div>	Page Total Mileage: 7.680 mi		Page Total Mileage: 7.68 mi		4	THETFORD	1 of 1 TWN mileage: 0.0 to 7.68	US-5 ETE mileage: 86.682 to 94.362
<div><div></div>Resurface</div>	<div><div></div>Cold Plane and Bituminous Concrete</div>	<div><div></div>5 - Major Collector</div>	<div><div></div>6 - Minor Collector</div>	Road Widths (ft)		AADT (AADT)		High Crash Locations (HCL's) Sections (& Intersections)		HCL No. 201 - 300 (21 - 30)									
<div><div></div>Bituminous Mix</div>	<div><div></div>Reclaimed Base and Bituminous Concrete</div>	<div><div></div>1 - Interstate System</div>	<div><div></div>3 - Principal Arterial</div>							1 - 100 (1 - 10)		301 - 400 (31 - 40)							
<div><div></div>Skippy Mix</div>	<div><div></div>Concrete</div>	<div><div></div>2 - Other</div>	<div><div></div>4 - Minor Arterial</div>							101 - 200 (11 - 20)		401 - 800 (41 - 113)							
<div><div></div>Bituminous Seal</div>	<div><div></div>Gravel</div>	<div><div></div>5 - Major Collector</div>	<div><div></div>6 - Minor Collector</div>							401 - 800 (41 - 113)									

Indicated plans available - <http://vtransmap01.aot.state.vt.us/rp/dr/DIwebstore/>