









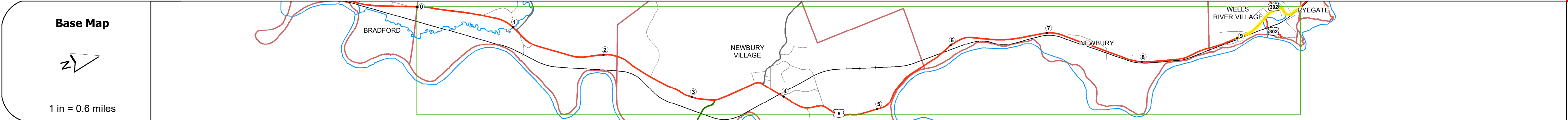
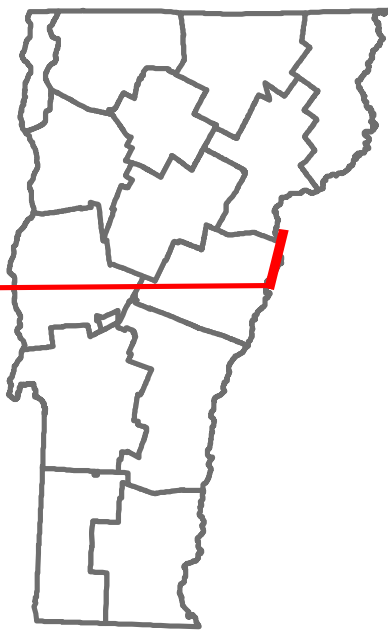


Route Log and Progress Chart

DRAFT

Please Note: Errors and Omissions May Exist.
Contact the VTrans Mapping Section with questions or concerns.

DISTRICT	TOWN	ROUTE
7	NEWBURY	US-5



STRUCTURE DESCRIPTIONS

Bridge 106:
Stringer/multi-beam or girder - 1929
Structure No. 200113010609072
Length: 66'
Width: 38.0'
Facility Carried: US 05
Structure Type: ROLLED BEAM
Features Intersected: WELLS RIVER
Inspection Date: 8/2/23
Maintenance/Ownership: State

<div>Unknown</div> <div>Retreatment</div> <div>Resurface</div> <div>Bituminous Mix</div> <div>Skippy Mix</div> <div>Bituminous Seal</div>				<div>Bituminous Concrete</div> <div>Bituminous Macadam</div> <div>Cold Plane and Bituminous Concrete</div> <div>Concrete</div> <div>Gravel</div>				<div>Surface Treated Gravel</div> <div>Plant Mix</div> <div>Reclaimed Base and Bituminous Concrete</div>				<div>1 - Interstate System</div> <div>2 - Other Freeways and Expressways</div> <div>3 - Principal Arterial</div> <div>4 - Minor Arterial</div> <div>5 - Major Collector</div> <div>6 - Minor Collector</div>				<div>Curves</div> <div>Left</div> <div>Right</div> <div>Grades</div> <div>grade up</div> <div>grade down</div>				<div>Traffic Counters</div> <div>Continuous (CTC)</div> <div>Weight-In-Motion (WIM)</div> <div>Short-Term, Scheduled</div> <div>Short-Term, Unscheduled</div>				<div>Crash Locations</div> <div>Fatal</div> <div>Property Damage Only</div> <div>Injury</div> <div>Unknown Crash Type</div>				<div>Mileage by Functional Class By Sheet</div> <div>026-2</div> <div>0113</div> <div>4 - Minor Arterial</div> <div>5 - Major Collector</div> <div>0.129</div> <div>0.693</div>				<div>Mileage by Town By Sheet</div> <div>NEWBURY - U005-0907</div> <div>0.822 of 9.822</div>				<div>DISTRICT</div>		<div>TOWN</div>		<div>Date: 11/21/25</div>		<div>ROUTE</div>	
																								<div>7</div>		<div>NEWBURY</div>		<div>2 of 2</div> <div>TWN mileage: 9.0 to 9.822</div>		<div>US-5</div> <div>ETE mileage: 116.499 to 117.321</div>													
<div>Indicated plans available - http://vttransmap01.aot.state.vt.us/rp/dr/DWebstore/</div>																		<div>Page Total Mileage: 0.822 mi</div>				<div>Page Total Mileage: 0.822 mi</div>																					