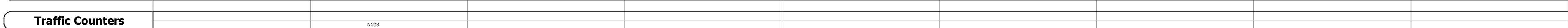






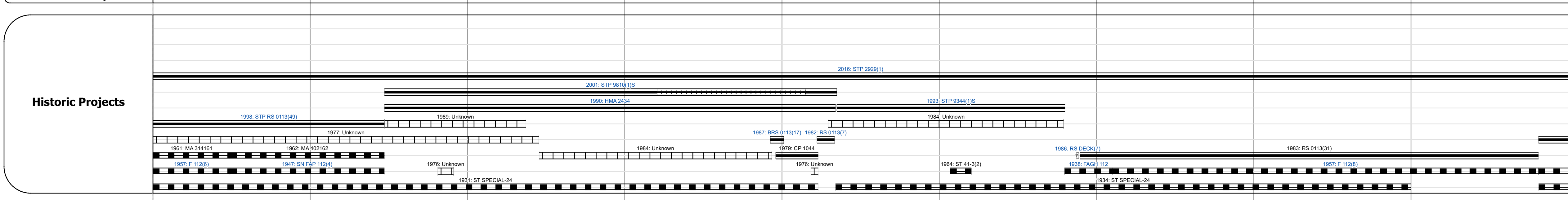

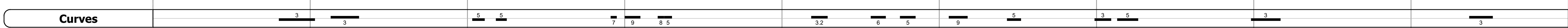
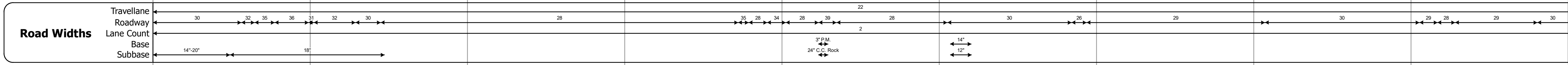
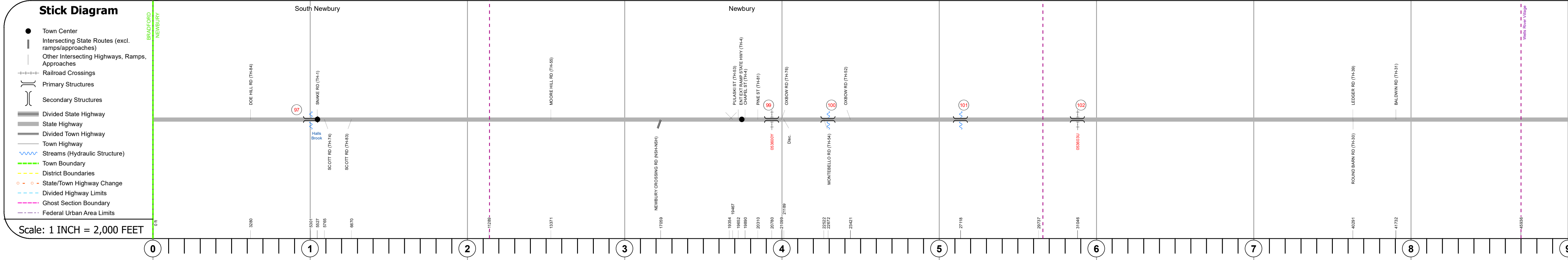
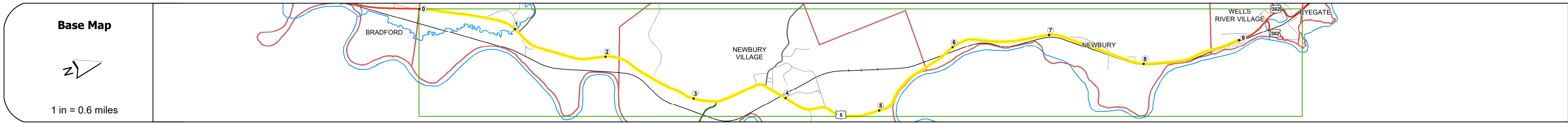



DISTRICT	TOWN	ROUTE
7	NEWBURY	US-5



Year	2022	2021	2020	2019	2018
2022	2895	2872	2535	2993	3000
2021	2895	2872	2535	2993	3000
2020	2895	2872	2535	2993	3000
2019	2895	2872	2535	2993	3000
2018	2895	2872	2535	2993	3000



## STRUCTURE DESCRIPTIONS

**Bridge 97:**  
Stringer/multi-beam or girder - 1947  
Structure No. 200113009709072  
Length: 108'  
Height: 100.0'  
Width: 32.0'  
Weight Limit: 0  
Facility Carried: US 05 ML  
Structure Type: 2 SPAN ROLLED BEAM  
Features Intersected: HALLS BROOK  
Surface: Bituminous  
Inspection Date: 7/2021  
Maintenance/Ownership: State

**Bridge 99:**  
Stringer/multi-beam or girder - 1987  
Structure No. 200113009909072  
Length: 154'  
Height: 100.0'  
Width: 34.0'  
Under Clearance: 36.0'  
Weight Limit: 0  
Facility Carried: US 05 ML  
Structure Type: WELDED GIRDER  
Features Intersected: US 5 OVER CONN RIVER RR  
Surface: Bituminous  
Inspection Date: 6/2021  
Maintenance/Ownership: State

**Bridge 100:**  
Culvert - 1980  
Structure No. 300113010009071  
Length: 8'  
Under Clearance: 8.0'  
Weight Limit: 0  
Facility Carried: US5  
Structure Type: CGMPP W CONC INVERT  
Features Intersected: HARRIMAN BROOK  
Surface: Bituminous  
Inspection Date: 9/2020  
Maintenance: State

**Bridge 101:**  
Culvert - 1964  
Structure No. 300113010109071  
Length: 10'  
Under Clearance: 10.0'  
Weight Limit: 0  
Facility Carried: US5  
Structure Type: CGMPP  
Features Intersected: BROOK  
Surface: Bituminous  
Inspection Date: 12/2022  
Maintenance: State

**Bridge 102:**  
Stringer/multi-beam or girder - 1938  
Structure No. 200113010209072  
Length: 320'  
Height: 100.0'  
Width: 27.0'  
Under Clearance: 22.0'  
Weight Limit: 0  
Facility Carried: US 05 ML  
Structure Type: 5 SPAN ROLLED BEAM  
Features Intersected: US 5 OVER CONN RIVER RR  
Surface: Bituminous  
Inspection Date: 7/2021  
Maintenance/Ownership: State

<b>Historic Projects</b> <ul style="list-style-type: none"> <li>Unknown</li> <li>Retreatment</li> <li>Resurface</li> <li>Bituminous Mix</li> <li>Skippy Mix</li> <li>Bituminous Seal</li> </ul>	<b>Functional Class</b> <ul style="list-style-type: none"> <li>1 - Interstate System</li> <li>2 - Other Freeways and Expressways</li> <li>3 - Principal Arterial</li> <li>4 - Minor Arterial</li> <li>5 - Major Collector</li> <li>6 - Minor Collector</li> </ul>	<b>Curves</b> <ul style="list-style-type: none"> <li>Left</li> <li>Right</li> </ul>	<b>Grades</b> <ul style="list-style-type: none"> <li>Special grade up</li> <li>Special grade down</li> </ul>	<b>Traffic Counters</b> <ul style="list-style-type: none"> <li>Continuous (CTC)</li> <li>Weigh-In-Motion (WIM)</li> <li>Short-Term, Scheduled</li> <li>Short-Term, Unscheduled</li> </ul>	<b>Crash Locations</b> <ul style="list-style-type: none"> <li>Fatal</li> <li>Injury</li> <li>Property Damage Only</li> <li>Unknown Crash Type</li> </ul>	<b>Mileage by Functional Class By Sheet</b> 0113 5 - Major collector 9.000	<b>Mileage by Town By Sheet</b> NEWBURY - U005-0907 9.0 of 9.822	<b>DISTRICT</b> 7	<b>TOWN</b> NEWBURY	<b>Date:</b> 09/27/23	<b>ROUTE</b> US-5 ETE mileage: 107.497 to 116.497
<b>Speed Zones</b> 25 30 35 40 45 50 55 60 65						<b>Page Total Mileage:</b> 9.000 mi		<b>Page Total Mileage:</b> 9.0 mi		<b>1 of 2</b> TWN mileage: 0.0 to 9.0	