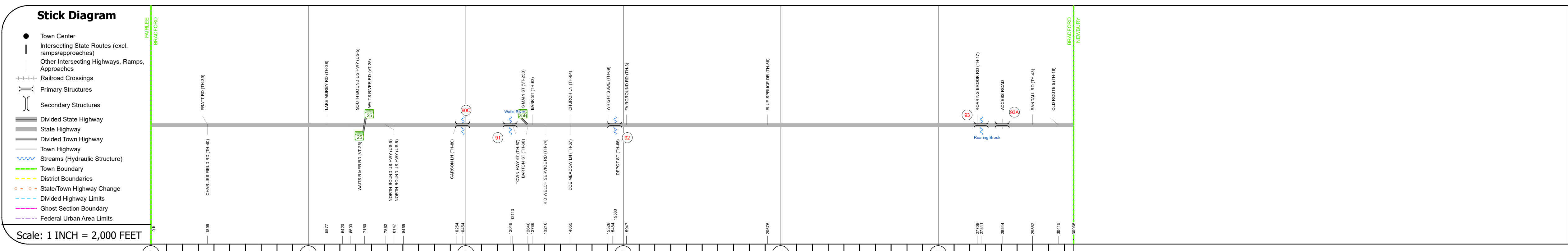
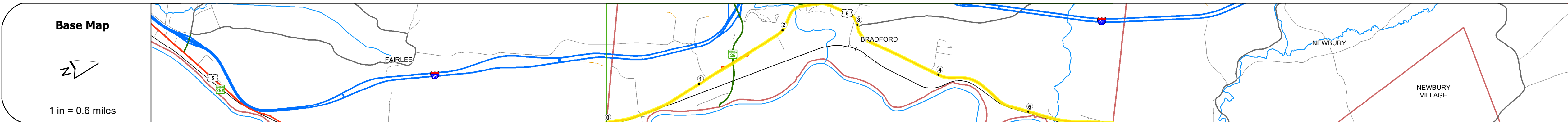
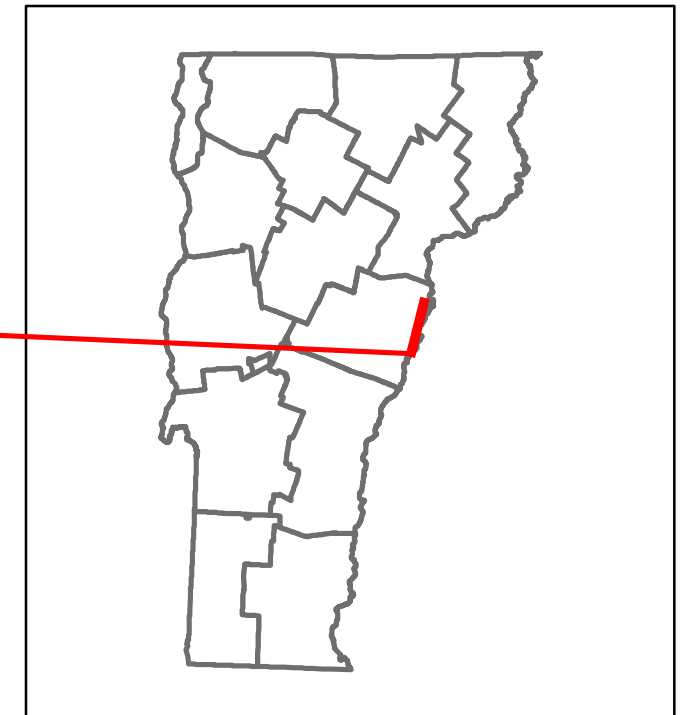


DISTRICT	TOWN	ROUTE
7	BRADFORD	US-5



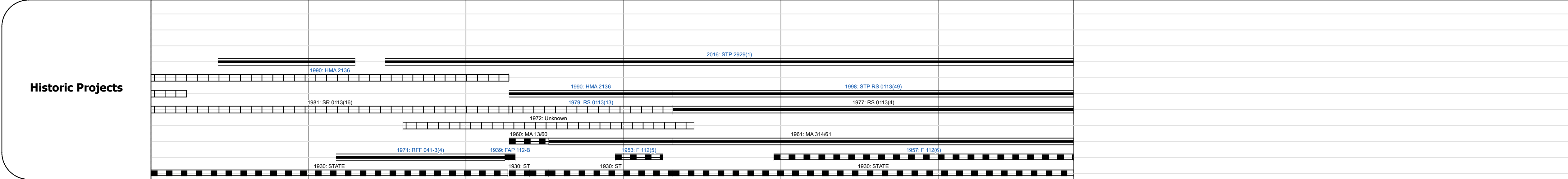
Travellane	22	24	12	24	14	22	22	30	22	30
Roadway	26	38	37	34	22	38	33	41	35	30
Lane Count	2	1	1	1	1	1	1	1	1	1
Base										
Subbase										

Curves	6	4.3	6	8.4	10	10	7	6	4	3	4
--------	---	-----	---	-----	----	----	---	---	---	---	---

Grades					6.0					-6.0	
--------	--	--	--	--	-----	--	--	--	--	------	--

Guardrails											
------------	--	--	--	--	--	--	--	--	--	--	--

Rumblestrips											
--------------	--	--	--	--	--	--	--	--	--	--	--



Maintenance Garage	District 7 - DMF Maintenance Bradford Garage										
--------------------	--	--	--	--	--	--	--	--	--	--	--

Speed Zone		40	25	35	25	35	25	35	40		
------------	--	----	----	----	----	----	----	----	----	--	--

Functional Class	5										
------------------	---	--	--	--	--	--	--	--	--	--	--


National Highway System											
-------------------------	--	--	--	--	--	--	--	--	--	--	--

Limited Access Highway											
------------------------	--	--	--	--	--	--	--	--	--	--	--

Customer Service Level	Local Connector										
------------------------	-----------------	--	--	--	--	--	--	--	--	--	--

Traffic Counters					N153						N101
------------------	--	--	--	--	------	--	--	--	--	--	------

ADT	2022	3811	4261	4937	5489	2868
2021	2333	3351	4825	5445	2845	
2020	2059	2957	4259	4806	2511	
2019	2431	3491	5028	5674	2964	
2018	2400	3000	5000	5700	3000	



STRUCTURE DESCRIPTIONS

- Bridge 90C:** Culvert - 1971, Structure No. 300113090C09011, Length: 7', Under Clearance: 7.0', Weight Limit: 0, Facility Carried: US5, Structure Type: CGMPA, Features Intersected: CATTLE PASS, Inspection Date: 9/2020, Maintenance: State
- Bridge 91:** Girder and floorbeam system - 1939, Structure No. 200113009109012, Length: 92', Height: 100.0', Width: 29.0', Weight Limit: 0, Facility Carried: US 05 ML, Structure Type: RIVETED TWO GIRDER, Features Intersected: WAITS RIVER, Surface: Bituminous, Inspection Date: 4/2023, Maintenance/Ownership: State
- Bridge 92:** Culvert - 1953, Structure No. 300113009209011, Length: 7', Under Clearance: 6.0', Weight Limit: 0, Facility Carried: US5, Structure Type: SEGMENTAL RC PIPE, Features Intersected: KINGHORN BROOK, Inspection Date: 12/2022, Maintenance: State
- Bridge 93:** Stringer/multi-beam or girder - 1957, Structure No. 200113009309012, Length: 69', Height: 100.0', Width: 33.0', Weight Limit: 0, Facility Carried: US 05 ML, Structure Type: ROLLED BEAM, Features Intersected: ROARING BROOK, Surface: Bituminous, Inspection Date: 7/2021, Maintenance/Ownership: State
- Bridge 93A:** Culvert - 1957, Structure No. 300113093A09011, Length: 7', Under Clearance: 14.0', Weight Limit: 0, Facility Carried: US5, Structure Type: RC BOX, Features Intersected: ACCESS ROAD, Inspection Date: 9/2020, Maintenance: State

Historic Projects Unknown, Bituminous Concrete, Retreatment, Cold Plane and Freeways and Expressways, Bituminous Mix, Concrete, Bituminous Seal	Functional Class 1 - Interstate System, 2 - Other Freeways and Expressways, 3 - Principal Arterial, 4 - Minor Arterial, 5 - Major Collector, 6 - Minor Collector	Curves Left, Right, Grades (up/down)	Traffic Counters Continuous (CTC), Weigh-In-Motion (WIM), Short-Term, Scheduled, Short-Term, Unscheduled	Crash Locations Fatal, Injury, Property Damage Only, Unknown Crash Type, High Crash Locations (HCL's)	Mileage by Functional Class By Sheet 0113 5 - Major collector 5.859	Mileage by Town By Sheet BRADFORD - U005-0901 5.859 of 5.859	DISTRICT 7	TOWN BRADFORD	Date: 09/27/23	ROUTE US-5 ETE mileage: 101.638 to 107.497
Speed Zones 25, 30, 35, 40, 45, 50, 55, 60, 65						Page Total Mileage: 5.859 mi		Page Total Mileage: 5.859 mi		