
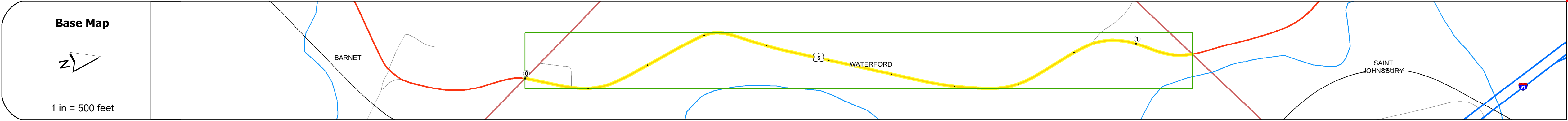
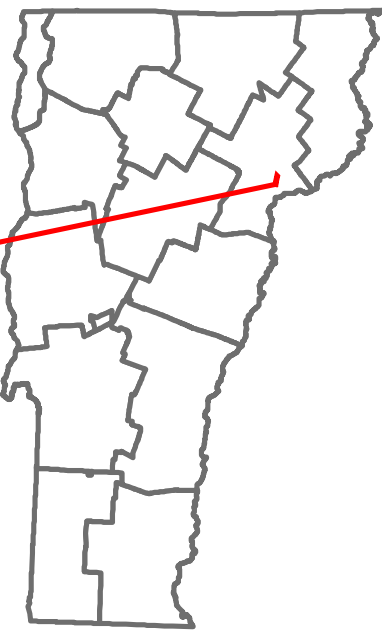




Route Log and Progress Chart

DRAFT
Please Note: Errors and Omissions May Exist.
Contact the VTrans Mapping Section with questions or concerns.

DISTRICT	TOWN	ROUTE
7	WATERFORD	US-5



Road Widths	Travellane	22
Road Widths	Roadway	28
Road Widths	Lane Count	2
Road Widths	Base	
Road Widths	Subbase	

Curves	8 15 8 10 10
--------	--------------

Grades	+4.6
--------	------

Guardrails	
------------	--

Rumblestrips	
--------------	--

Historic Projects	1998: STP 0624(1)S 1988: HMA 2842 1972: Unknown 1951: APP 5/51 1928: FR 15-G
-------------------	--

Maintenance Garage	District 7 - DMF Maintenance St Johnsburry Garage
--------------------	---

Speed Zone	40
------------	----

Functional Class	5
------------------	---

National Highway System	
-------------------------	--

Limited Access Highway	
------------------------	--

Customer Service Level	Local Connector
------------------------	-----------------

Traffic Counters	
------------------	--

AADT	2024 2065 2023 2030 2022 1782 2021 2820 2020 2606
------	---

Crash Locations	(Incomplete) 2025 2024 2023 2022 2021
-----------------	---

STRUCTURE DESCRIPTIONS

Bridge 125:
Culvert - 1928
Structure No. 300113012503161
Length: 12
Under Clearance: 10.0'
Facility Carried: US5
Structure Type: RC BOX
Features Intersected: BROOK
Inspection Date: 11/2020
Maintenance: State

Historic Projects	Functional Class	Curves	Grades	Traffic Counters	Crash Locations	Mileage by Functional Class By Sheet	Mileage by Town By Sheet	DISTRICT	TOWN	Date: 11/21/25	ROUTE
Unknown Retreatment Resurface Bituminous Mix Skinny Mix Bituminous Seal	1 - Interstate System 2 - Other 3 - Principal Arterial 4 - Minor Arterial 5 - Major Collector 6 - Minor Collector	Continuous (CTC) Weigh-In-Motion (WIM) Short-Term, Scheduled Short-Term, Unscheduled	Left grade up Right grade down	AADT (AADT)	Fatal Injury Property Damage Only Unknown Crash Type	0113 5 - Major Collector 1.091	WATERFORD - U005-0316 1.091 of 1.091	7	WATERFORD	1 of 1 TWN mileage: 0.0 to 1.091	US-5 ETE mileage: 134.646 to 135.737
Indicated plans available - http://vtransmap01.aot.state.vt.us/rp/dpr/DWebstore/	Speed Zones	Road Widths			High Crash Locations (HCL's)	Page Total Mileage: 1.091 mi	Page Total Mileage: 1.091 mi				