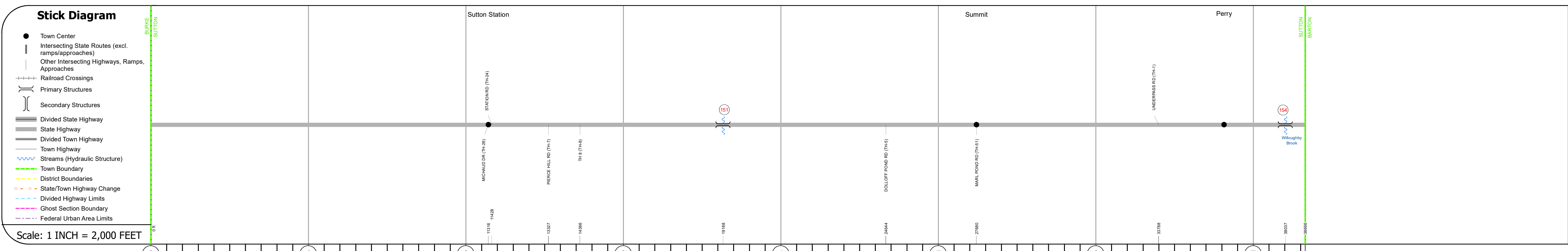
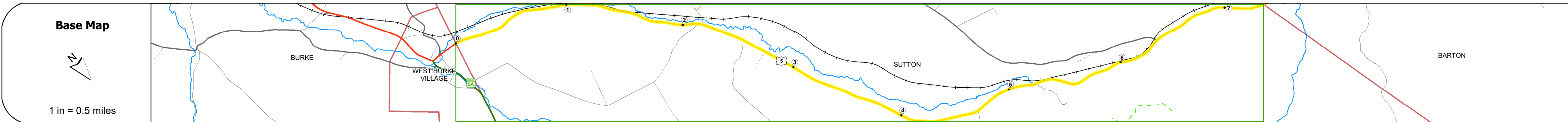
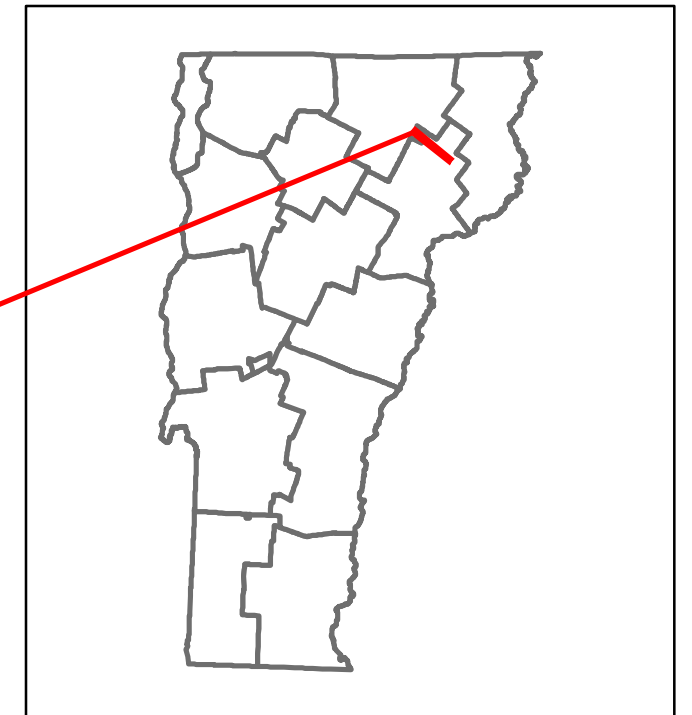


DISTRICT	TOWN	ROUTE
7	SUTTON	US-5



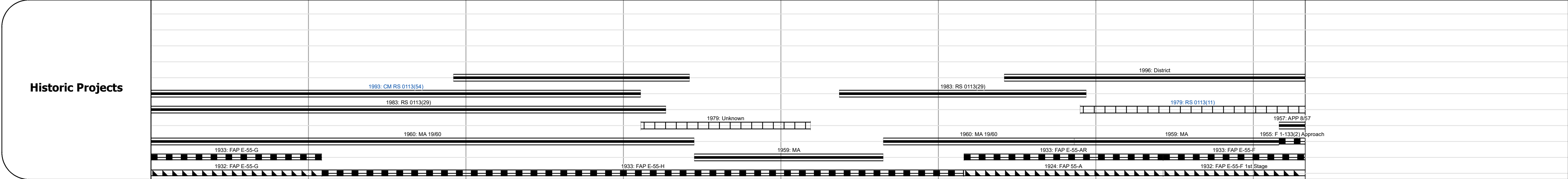
Road Widths	Travellane	22
Roadway	26	
Lane Count	2	
Base		
Subbase		

Curves	4, 5, 8, 4, 4, 5, 5, 4, 8, 3, 4, 4, 5, 10, 3, 5, 4, 10, 5, 9, 5, 5, 5, 5, 5, 5
---------------	--

Grades	+4.0A, +3.3A, -5.1
---------------	--------------------

Guardrails	14, 14, 14, 14
-------------------	----------------

Rumblestrips	
---------------------	--



Maintenance Garage	District 7 - DMF Maintenance Lyndon Garage
---------------------------	--

Speed Zone	35
-------------------	----

Functional Class	5
-------------------------	---

National Highway System	
--------------------------------	--

Limited Access Highway	
-------------------------------	--

Customer Service Level	Local Connector
-------------------------------	-----------------

Traffic Counters	C100
-------------------------	------

AADT	2022: 715, 1014
2021: 534, 1241	
2020: 471, 1095	
2019: 556, 1293	
2018: 560, 1300	

Crash Locations	2022: 1 square
2021: 1 square	
2020: 1 square	
2019: 1 square	

STRUCTURE DESCRIPTIONS

Bridge 151:
Culvert - 1960
Structure No. 300113015103141
Length: 7'
Under Clearance: 5.0'
Weight Limit: 0
Facility Carried: US5
Structure Type: CGMPPA
Features Intersected: BROOK
Inspection Date: 11/2020
Maintenance: State

Bridge 154:
Culvert - 1955
Structure No. 300113015403141
Length: 13'
Under Clearance: 400.0'
Weight Limit: 0
Facility Carried: US5
Structure Type: RC BOX
Features Intersected: SWAMP
Inspection Date: 11/2020
Maintenance: State

Historic Projects Unknown, Bituminous Concrete, Retreatment, Cold Plane and Bituminous Concrete, Bituminous Mix, Concrete, Bituminous Seal, Surface Treated Gravel, Plant Mix, Reclaimed Base and Bituminous Concrete	Functional Class 1- Interstate System, 2- Other Freeways and Expressways, 3- Principal Arterial, 4- Minor Arterial, 5- Major Collector, 6- Minor Collector	Curves Left, Right, Grades (up/down), grade down	Traffic Counters Continuous (CTC), Weigh-In-Motion (WIM), Short-Term, Scheduled, Short-Term, Unscheduled	Crash Locations Fatal, Injury, Property Damage Only, Unknown Crash Type, High Crash Locations (HCL's)	Mileage by Functional Class By Sheet 0113 5 - Major collector 7.329	Mileage by Town By Sheet SUTTON - U005-0314 7.329 of 7.329	DISTRICT 7	TOWN SUTTON	Date: 09/27/23	ROUTE US-5 ETE mileage: 154.742 to 162.071
					Page Total Mileage: 7.329 mi	Page Total Mileage: 7.329 mi	1 of 1 TWN mileage: 0.0 to 7.329			