

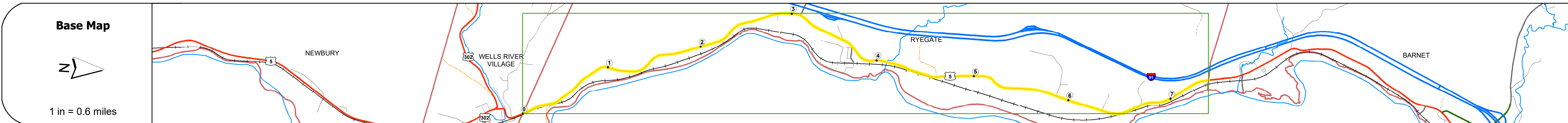
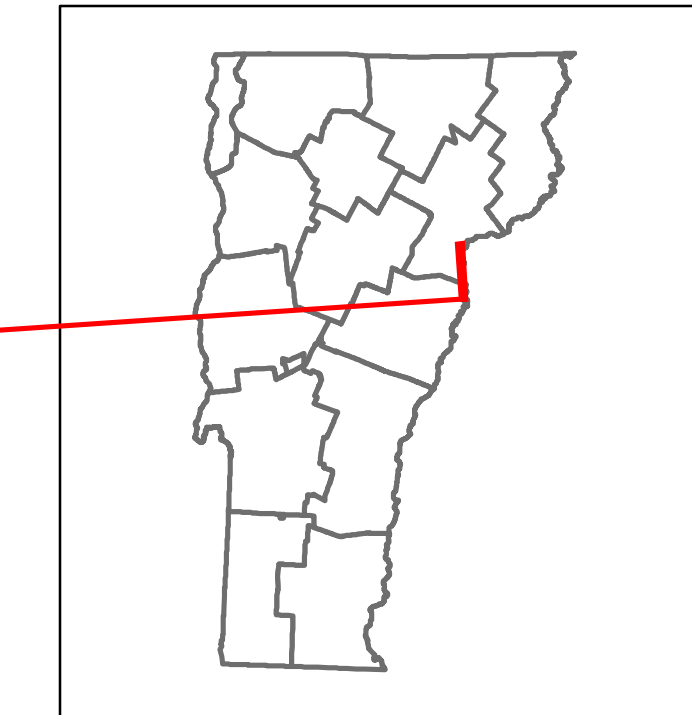


Route Log and Progress Chart

DRAFT

Please Note: Errors and Omissions May Exist.
Contact the VTrans Mapping Section with questions or concerns.

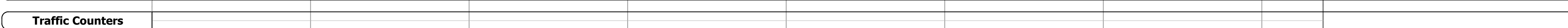





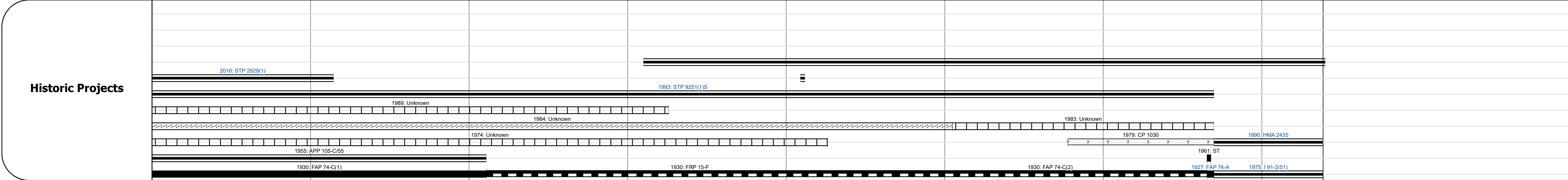
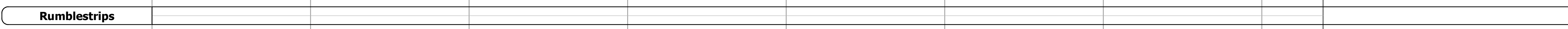
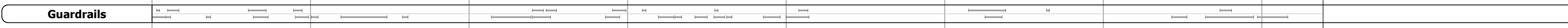

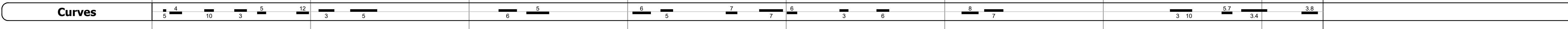
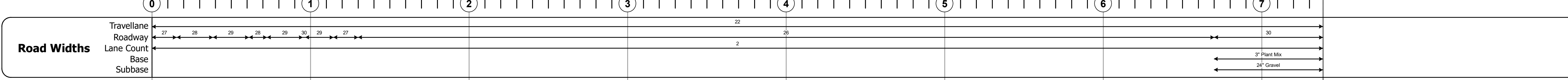
DISTRICT	TOWN	ROUTE
7	RYEGATE	US-5




STRUCTURE DESCRIPTIONS

Bridge 114:
Culvert - 1930
Structure No. 300113011403101
Length: 12'
Under Clearance: 10.0'
Weight Limit: 0
Facility Carried: US5
Structure Type: RC BOX
Features Intersected: BROOK
Inspection Date: 11/2020
Maintenance: State

Bridge 116:
Culvert (Arch) - 2016
Structure No. 200113011603102
Length: 34'
Height: 100.0'
Weight Limit: 0
Facility Carried: US 05 ML
Structure Type: RC ARCH
Features Intersected: MANCHESTER BROOK
Inspection Date: 7/2021
Maintenance/Ownership: State



Year	Station 0+00	Station 1+00	Station 2+00	Station 3+00	Station 4+00	Station 5+00	Station 6+00	Station 7+00
2022			1499					1229
2021			1316					995
2020			1161					878
2019			1371					1037
2018		900		800				1100



Historic Projects Unknown, Bituminous Concrete, Retreatment, Resurface, Bituminous Mix, Skiny Mix, Bituminous Seal Surface Treated Gravel, Cold Plane and Reclaimed Base and Bituminous Concrete, Concrete, Gravel	Functional Class 1- Interstate System, 2- Other Freeways and Expressways, 3- Principal Arterial, 4- Minor Arterial, 5- Major Collector, 6- Minor Collector	Curves Left, Right, Grades (degrees), Left grade up, Right grade down	Traffic Counters Continuous (CTC), Weigh-In-Motion (WIM), Short-Term, Scheduled, Short-Term, Unscheduled (counter ID)	Crash Locations Fatal, Injury, Property Damage Only, Unknown Crash Type, High Crash Locations (HCL's)	Mileage by Functional Class By Sheet 0113 5 - Major Collector 7.386	Mileage by Town By Sheet RYEGATE - U005-0310 7.386 of 7.386	DISTRICT 7	TOWN RYEGATE	Date: 09/27/23	ROUTE US-5 ETE mileage: 117.319 to 124.705
					Page Total Mileage: 7.386 mi		1 of 1 TWN mileage: 0.0 to 7.386	1 of 1 TWN mileage: 0.0 to 7.386		

For More Information Contact - Vermont Agency of Transportation, Policy, Planning and Intermodal Development Division - Mapping Section, 219 North Main Street, Barre, VT 05641 Telephone: 802-828-2600.