

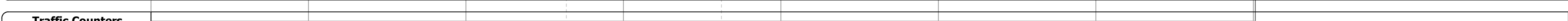



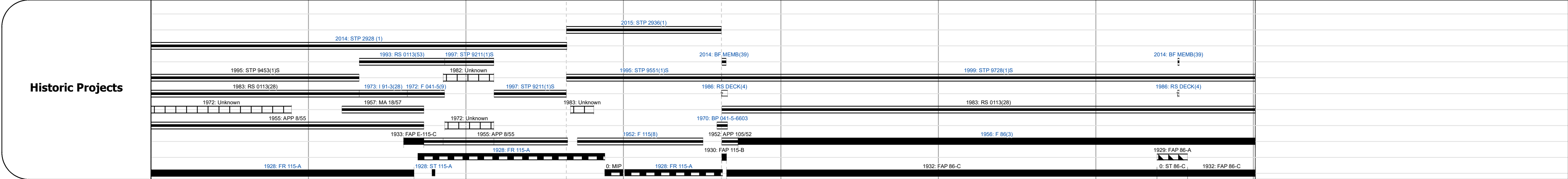


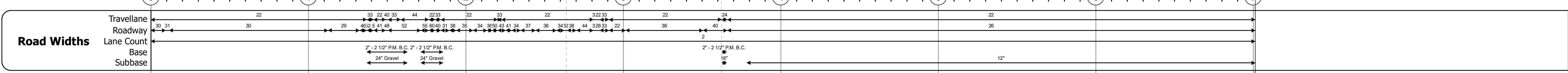
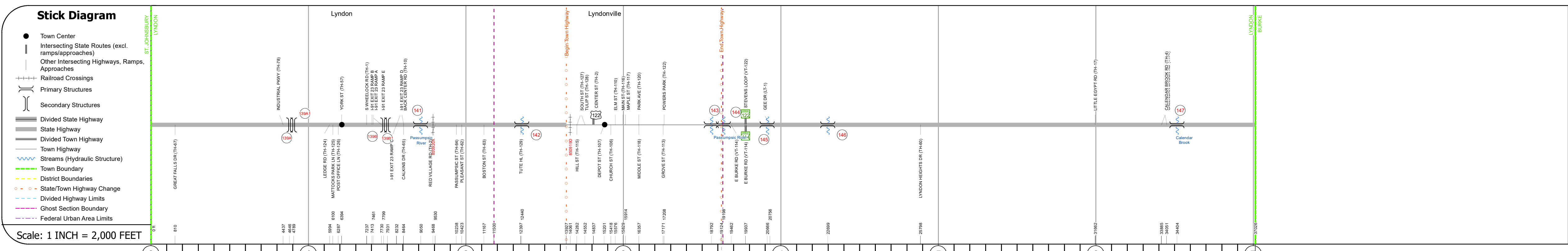
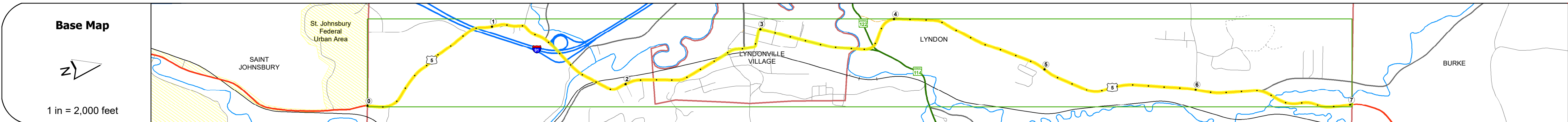
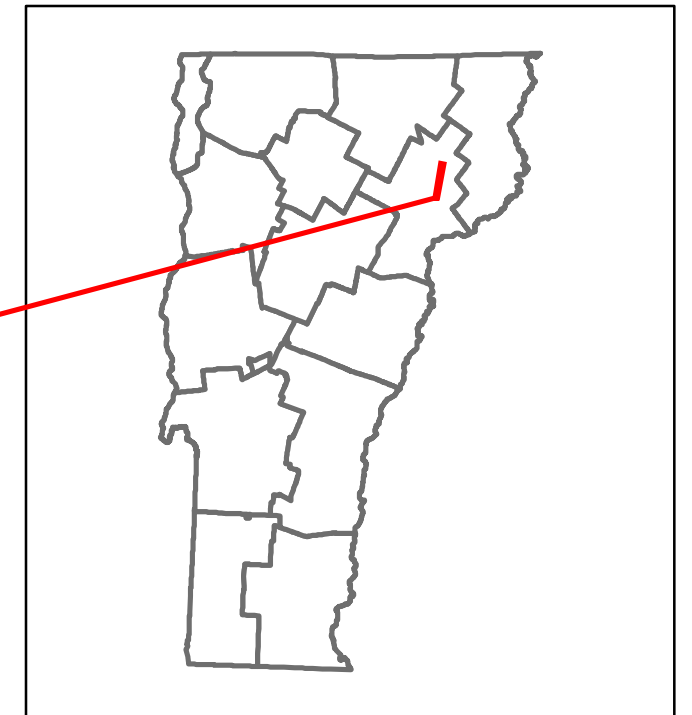


Route Log and Progress Chart

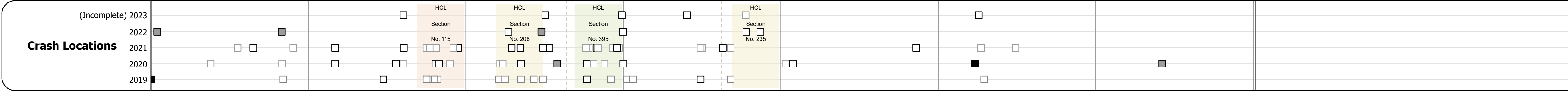
DRAFT

Please Note: Errors and Omissions May Exist.
Contact the VTrans Mapping Section with questions or concerns.

DISTRICT	TOWN	ROUTE
7	LYNDON	US-5



Year	0+00 to 1+00	1+00 to 2+00	2+00 to 3+00	3+00 to 4+00	4+00 to 5+00	5+00 to 6+00	6+00 to 7+00
2022	4165	5617	9601192	11873	8415	4642	3681
2021	4132	5572	8338103	11779	8348	4605	3411
2020	3621	5069	12052772	10754	7469	3904	2752
2019	4275	5985	14229718	12697	8818	4609	3249
2018	4300	6000	7000140070012200	13000	10500	4600	3500



STRUCTURE DESCRIPTIONS

Unknown 139A:
Unknown
Structure No. 200091092N03072
Structure Type: Unknown

Unknown 139A1:
Unknown
Structure No. 200091092S03072
Structure Type: Unknown

Unknown 139B:
Unknown
Structure No. 200091093S03072
Structure Type: Unknown

Unknown 139B1:
Unknown
Structure No. 200091093N03072
Structure Type: Unknown

Bridge 141:
Stringer/multi-beam or girder - 1972
Structure No. 200113014103072
Length: 172'
Height: 100.0'
Width: 52.0'
Weight Limit: 0
Facility Carried: US 05 ML
Structure Type: 2 SP CON CUR RLD BM
Features Intersected: PASSUMPSIC RIVER
Surface: Bituminous
Inspection Date: 7/2021
Maintenance/Ownership: State

Bridge 142:
Culvert - 1946
Structure No. 300113014203071
Length: 8'
Under Clearance: 2.0'
Weight Limit: 0
Facility Carried: US5
Structure Type: RC BOX
Features Intersected: BROOK
Inspection Date: 11/2020
Maintenance: State

Bridge 143:
Culvert - 1970
Structure No. 300113014303071
Length: 40'
Under Clearance: 4.0'
Weight Limit: 0
Facility Carried: US5
Structure Type: ACGMPPA
Features Intersected: RELIEF STRUCTURE
Inspection Date: 11/2020
Maintenance: State

Bridge 144:
Stringer/multi-beam or girder - 1930
Structure No. 200113014403072
Length: 147'
Height: 100.0'
Width: 50.0'
Weight Limit: 0
Facility Carried: US 05 ML
Structure Type: 3 SPAN ROLLED BEAM
Features Intersected: PASSUMPSIC RIVER
Surface: Bituminous
Inspection Date: 7/2021
Maintenance/Ownership: State

Bridge 145:
Culvert - 1932
Structure No. 300113014503071
Length: 8'
Under Clearance: 6.0'
Weight Limit: 0
Facility Carried: US5
Structure Type: RC BOX
Features Intersected: BROOK
Inspection Date: 11/2020
Maintenance: State

Bridge 146:
Culvert - 1932
Structure No. 300113014603071
Length: 8'
Under Clearance: 5.0'
Weight Limit: 0
Facility Carried: US5
Structure Type: RC BOX
Features Intersected: BROOK
Inspection Date: 7/2021
Maintenance/Ownership: State

Bridge 147:
Stringer/multi-beam or girder - 1956
Structure No. 200113014703072
Length: 54'
Height: 100.0'
Width: 31.0'
Weight Limit: 0
Facility Carried: US 05 ML
Structure Type: ROLLED BEAM
Features Intersected: CALENDAR BROOK
Surface: Bituminous
Inspection Date: 7/2021
Maintenance/Ownership: State

Historic Projects <ul style="list-style-type: none"> Unknown Retreatment Resurface Bituminous Mix Skinny Mix Bituminous Seal 	Functional Class <ul style="list-style-type: none"> 1 - Interstate System 2 - Other Freeways and Expressways 3 - Principal Arterial 4 - Minor Arterial 5 - Major Collector 6 - Minor Collector 	Curves <ul style="list-style-type: none"> Left Right 	Grades <ul style="list-style-type: none"> Special grade up Special grade down 	Traffic Counters <ul style="list-style-type: none"> Continuous (CTC) Weigh-In-Motion (WIM) Short-Term, Scheduled Short-Term, Unscheduled 	Crash Locations <ul style="list-style-type: none"> Fatal Injury Property Damage Only Unknown Crash Type 	Mileage by Functional Class By Sheet 041 4 - Minor Arterial 0113 5 - Major Collector 1,559 5,453 Page Total Mileage: 7.012 mi	Mileage by Town By Sheet LYNDON - U005-0307 7.012 of 7.012 Page Total Mileage: 7.012 mi	DISTRICT 7	TOWN LYNDON	Date: 09/27/23	ROUTE US-5 ETE mileage: 143.41 to 150.422
--	--	--	---	--	---	--	--	----------------------	-----------------------	-----------------------	--

For More Information Contact - Vermont Agency of Transportation, Policy, Planning and Intermodal Development Division - Mapping Section, 219 North Main Street, Barre, VT 05641 Telephone: 802-828-2600.