






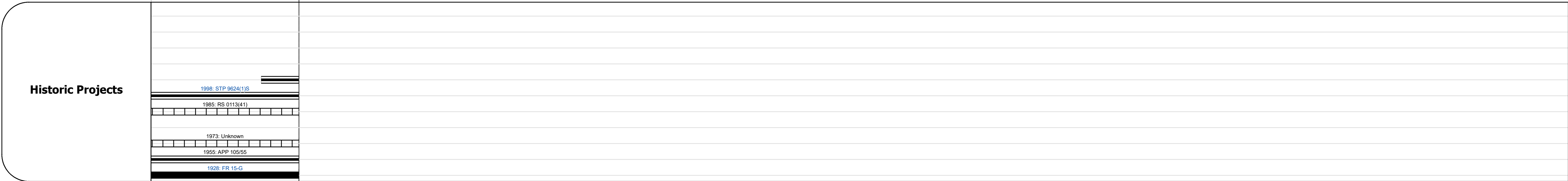




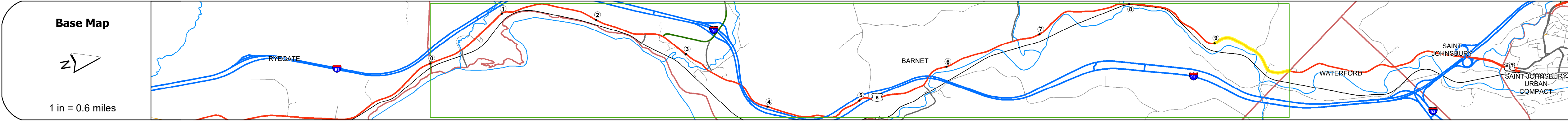
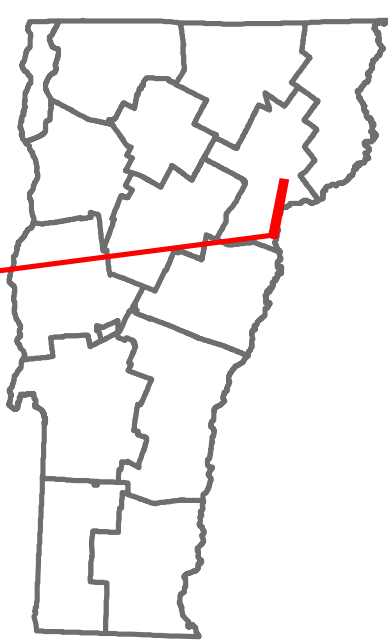




Route Log and Progress Chart

DRAFT
Please Note: Errors and Omissions May Exist.
Contact the VTrans Mapping Section with questions or concerns.

DISTRICT	TOWN	ROUTE
7	BARNET	US-5



STRUCTURE DESCRIPTIONS

Historic Projects										Functional Class				Curves		Grades		Traffic Counters		Crash Locations		Mileage by Functional Class By Sheet		Mileage by Town By Sheet		DISTRICT	TOWN	Date: 11/21/25	ROUTE						
Unknown		Bituminous Concrete		Surface Treated		Gravel		1 - Interstate System		3 - Principal Arterial		5 - Major Collector		Left		Down		Continuous (CTC)		Property Damage Only		0113		5 - Major collector						0.939		BARNET - U005-0301		0.939 of 9.939	
Retreatment		Bituminous Macadam		Cold Plane and		Plant Mix		2 - Other		4 - Minor Arterial		6 - Minor Collector		Right		Up		Weigh-In-Motion (WIM)		Unknown Crash Type															
Resurface		Bituminous Concrete		Reclaimed Base and		Bituminous Concrete		Expressways		Speed Zones				Road Widths		AADT		High Crash Locations (HCL's)				Page Total Mileage: 0.939 mi		Page Total Mileage: 0.939 mi											
Bituminous Mix		Concrete		Concrete		Concrete																													
Skinny Mix		Gravel																																	
Bituminous Seal		Gravel																																	
Indicated plans available - http://vtransmap01.aot.state.vt.us/pldgr/DWebstore/																																			