

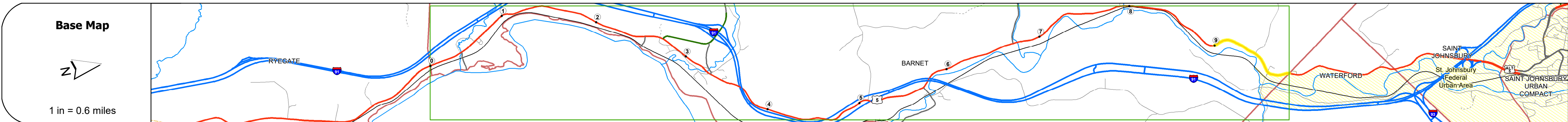
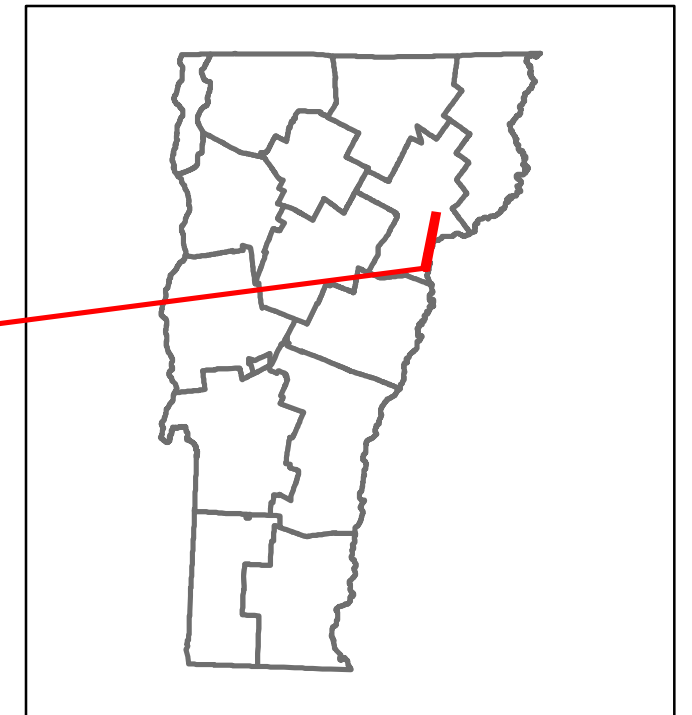


Route Log and Progress Chart

DRAFT

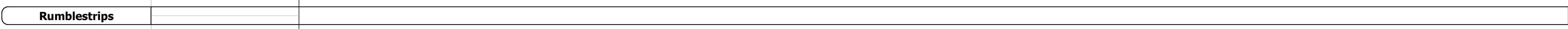



Please Note: Errors and Omissions May Exist.
Contact the VTrans Mapping Section with questions or concerns.

DISTRICT	TOWN	ROUTE
7	BARNET	US-5





STRUCTURE DESCRIPTIONS

Road Widths	Travellane: 22
Roadway	28
Lane Count	2
Base	
Subbase	



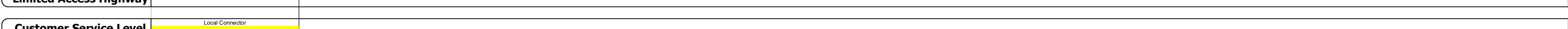
Historic Projects	<ul style="list-style-type: none"> 1998: STP 962411S 1988: RS 0113411 1973: Unnamed 1955: APP 105/55 1928: FR 15-C
--------------------------	---

Maintenance Garage: District 7 - GMP Maintenance St. Johnsbury Garage



National Highway System

Limited Access Highway



Traffic Counters

AADT	2022: 1029 to 1602
	2021: 1021 to 2920
	2020: 905 to 2606
	2019: 1069 to 3166
	2018: 1100 to 2800

Crash Locations	(Incomplete) 2023
	2022
	2021: <input type="checkbox"/>
	2020
	2019: <input type="checkbox"/>

Historic Projects Unknown, Retreatment, Resurface, Bituminous Mix, Bituminous Seal, Surface Treated, Gravel, Cold Plane and, Reclaimed Base and Bituminous Concrete, Concrete, Plant Mix, Bituminous Concrete	Functional Class 1- Interstate System, 2- Other Freeways and Expressways, 3- Principal Arterial, 4- Minor Arterial, 5- Major Collector, 6- Minor Collector	Curves Left (degrees), Right (degrees), Grades (percent) grade up, (percent) grade down	Traffic Counters Continuous (CTC), Weigh-In-Motion (WIM), Short-Term, Scheduled, Short-Term, Unscheduled (counter ID)	Crash Locations Fatal, Injury, Property Damage Only, Unknown Crash Type, High Crash Locations (HCL's) Sections (& Intersections)	Mileage by Functional Class By Sheet 0113 5 - Major collector 0.939	Mileage by Town By Sheet BARNET - U005-0301 0.939 of 9.939	DISTRICT 7	TOWN BARNET	Date: 09/27/23	ROUTE US-5
					Page Total Mileage: 0.939 mi	Page Total Mileage: 0.939 mi	2 of 2 TWN mileage: 9.0 to 9.939	ETE mileage: 133.705 to 134.644		

For More Information Contact - Vermont Agency of Transportation, Policy, Planning and Intermodal Development Division - Mapping Section, 219 North Main Street, Barre, VT 05641 Telephone: 802-828-2600.