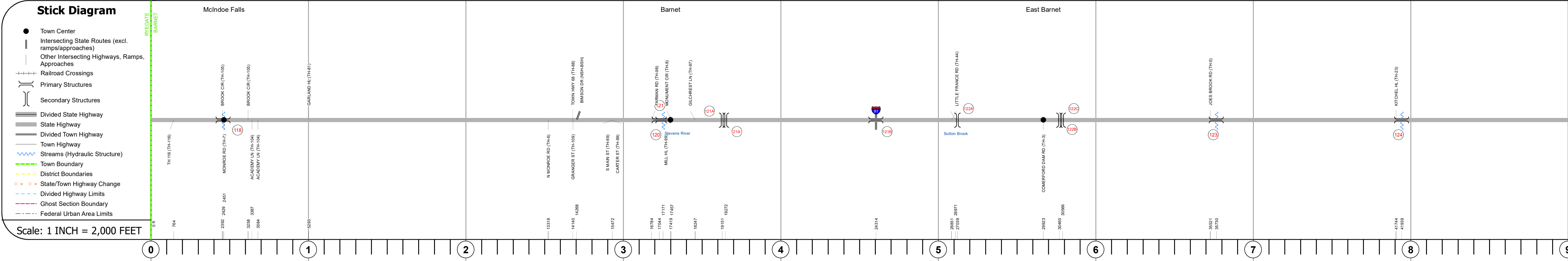
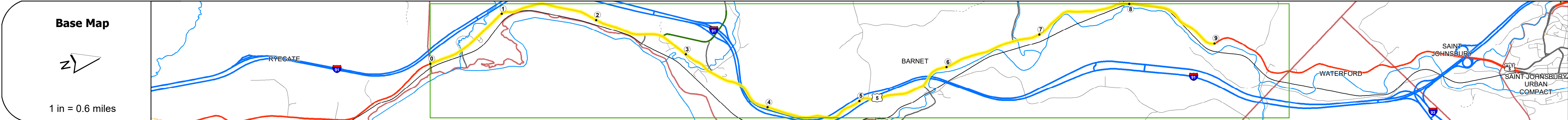
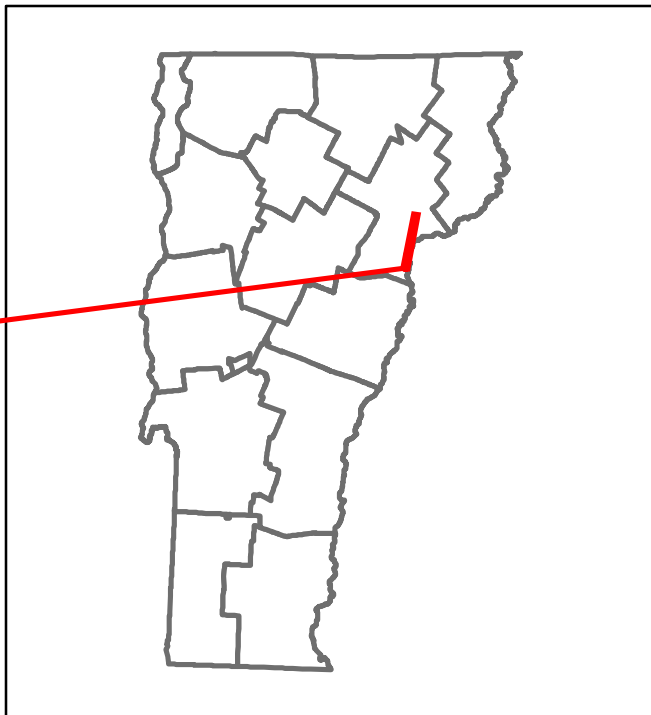




Route Log and Progress Chart

DRAFT
Please Note: Errors and Omissions May Exist.
Contact the VTTrans Mapping Section with questions or concerns.

DISTRICT	TOWN	ROUTE
7	BARNET	US-5



Road Widths	Travellane Roadway Lane Count Base Subbase	32 24 34 26 35 2 26 31 28
Curves		3 12 6 5 5 6 6 6 3.4 7.3 5.3 5.3 12 3 12 8 4 6 22 7 4 4 5 3 4 6 5 6 4 6 10 6 10
Grades		7.0 3.87 5.57 +4.9A +4.94 +3.34 -7.0 -8.0 +6.1
Guardrails		
Rumblestrips		
Historic Projects		
Maintenance Garage		District 7 - DMF Maintenance St Johnsbury Garage
Speed Zone		40 35 40 35 40
Functional Class		5
National Highway System		
Limited Access Highway		
Customer Service Level		Local Connector
Traffic Counters		C210 C192 C167 C132
AADT	2024 2023 2022 2021 2020	1039 1029 1030 995 878 1661 1645 1630 1617 1792 703 696 690 724 639 1048 1038 1029 1021 905
Crash Locations	(Incomplete) 2025 2024 2023 2022 2021	

STRUCTURE DESCRIPTIONS

Bridge 118:
Frame - 1951
Structure No. 300113011803011
Length: 10'
Width: 47.4'
Under Clearance: 11.0'
Facility Carried: US5
Structure Type: CONCRETE RIGID FRAME
Features Intersected: BROOK
Surface: Bituminous
Inspection Date: 11/2020
Maintenance: State

Bridge 120:
Culvert - 1930
Structure No. 300113012003011
Length: 10'
Under Clearance: 10.0'
Facility Carried: US5
Structure Type: RC BOX
Features Intersected: US 5 OVER PENSTOCK
Inspection Date: 11/2020
Maintenance: State

Bridge 121:
Tee Beam - 1930
Structure No. 200113012103012
Length: 118'
Width: 25.1'
Facility Carried: US 05
Structure Type: 2 SP CONCRETE T-BEAM
Features Intersected: STEVENS BROOK
Surface: Bituminous
Inspection Date: 8/2/23
Maintenance/Ownership: State

Bridge 121A:
Stringer/multi-beam or girder
Structure No. 200091074N03012
Length: 121'
Facility Carried: 191
Structure Type: WELDED PLATE GIRDER
Maintenance/Ownership: State

Bridge 121A1:
Stringer/multi-beam or girder
Structure No. 200091074S03012
Length: 146'
Facility Carried: 191
Structure Type: WELDED PLATE GIRDER
Maintenance/Ownership: State

Bridge 121B:
Stringer/multi-beam or girder - 1978
Structure No. 200113121B03012
Length: 173'
Width: 32.6'
Under Clearance: 21.42'
Facility Carried: US 05
Structure Type: WELDED PLATE GIRDER
Features Intersected: US 5 OVER I 91 SB
Surface: Bituminous
Inspection Date: 5/2/24
Maintenance/Ownership: State

Bridge 122A:
Stringer/multi-beam or girder
Structure No. 200091076N03012
Length: 287'
Facility Carried: 191
Structure Type: 3 SP CONT WLD PL GIR
Maintenance/Ownership: State

Bridge 122B:
Girder and floorbeam system
Structure No. 200091077N03012
Length: 429'
Facility Carried: 191
Structure Type: 3 SPAN CONT 2 GIRDER
Maintenance/Ownership: State

Bridge 122C:
Girder and floorbeam system
Structure No. 200091077S03012
Length: 563'
Facility Carried: 191
Structure Type: 4 SPAN CONT 2 GIRDER
Maintenance/Ownership: State

Bridge 123:
Stringer/multi-beam or girder - 1956
Structure No. 200113012303012
Length: 74'
Width: 26.2'
Facility Carried: US 05
Structure Type: ROLLED BEAM
Features Intersected: JOES BROOK
Surface: Bituminous
Inspection Date: 8/2/23
Maintenance/Ownership: State

Unknown

Retreatment

Resurface

Bituminous Mix

Skinny Mix

Bituminous Seal

Historic Projects

1 - Interstate System

2 - Other

3 - Principal Arterial

4 - Minor Arterial

5 - Major Collector

6 - Minor Collector

Surface Treated Gravel

Cold Plane and Bituminous Concrete

Reclaimed Base and Bituminous Concrete

Concrete

Gravel

Plant Mix

Reclaimed Base and Bituminous Concrete

Speed Zones

25

30

35

40

45

50

55

60

65

Curves

Left

Right

Grades

Left

Right

grade up

grade down

Road Widths

ft

Traffic Counters

Continuous (CTC)

Weight-In-Motion (WIM)

Short-Term, Scheduled

Short-Term, Unscheduled

Crash Locations

Fatal

Property Damage Only

Injury

Unknown Crash Type

High Crash Locations (HCL's)

Sections (& Intersections)

HCL No.

1 - 100 (1 - 10)

101 - 200 (11 - 20)

201 - 300 (21 - 30)

301 - 400 (31 - 40)

401 - 800 (41 - 113)

AADT

(AADT)

Mileage by Functional Class By Sheet

0113

5 - Major collector

9.000

Page Total Mileage: 9.000 mi

Mileage by Town By Sheet

BARNET - U005-0301

9.0 of 9.939

Page Total Mileage: 9.0 mi

DISTRICT

7

TOWN

BARNET

Date: 11/21/25

1 of 2

TWN mileage: 0.0 to 9.0

ROUTE

US-5

ETE mileage: 124.707 to 133.707

For More Information Contact - Vermont Agency of Transportation, Policy, Planning and Intermodal Development Division - Mapping Section, 219 North Main Street, Barre, VT 05641 Telephone: 802-828-2600.