

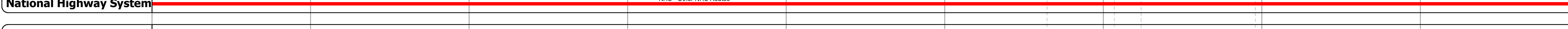

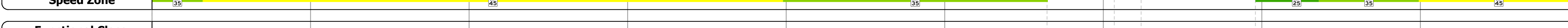





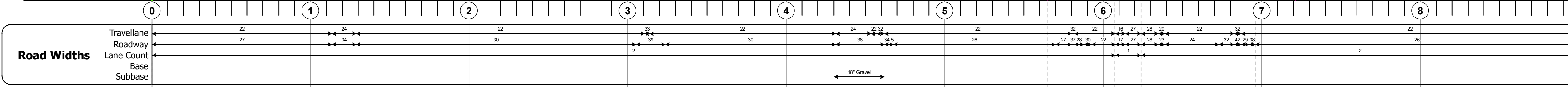
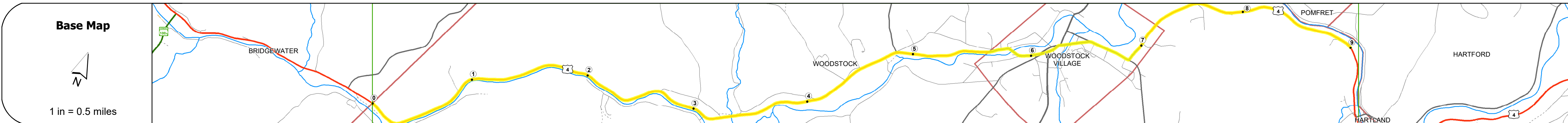
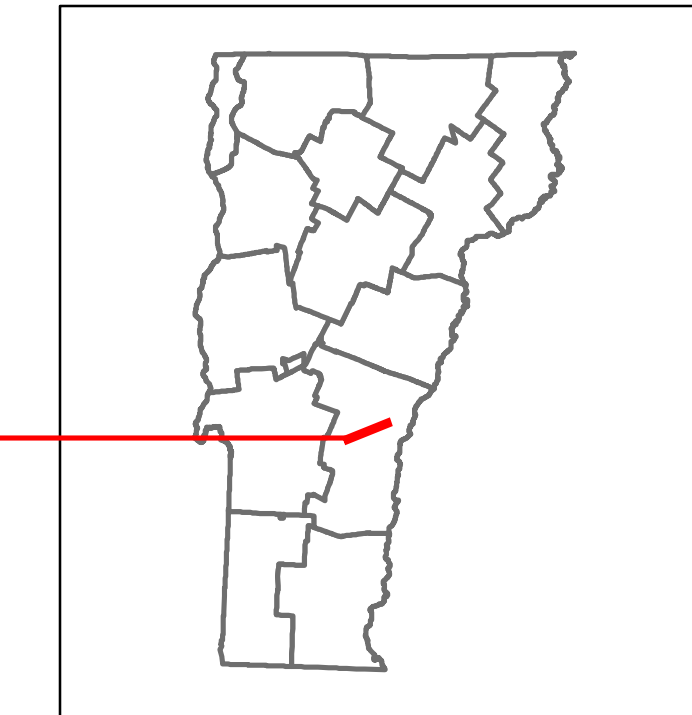



DISTRICT	TOWN	ROUTE
4	WOODSTOCK	US-4



Year	Station 0+00	Station 1+00	Station 2+00	Station 3+00	Station 4+00	Station 5+00	Station 6+00	Station 7+00	Station 8+00	
2022			5945			6942		6055759246	8929	6778
2021			5898			7829		3885713337	8562	7102
2020			5206			6910		3518042007	8105	6268
2019			6146			8158		4155953815	9569	7400
2018			6100			8300		9800	8300	9600



STRUCTURE DESCRIPTIONS

Bridge 47:
Slab - 1932
Structure No. 200020004714242
Length: 24'
Height: 100.0'
Width: 37.0'
Weight Limit: 0
Facility Carried: US 04 ML
Structure Type: CONCRETE SLAB
Features Intersected: BROOK
Surface: Bituminous
Inspection Date: 7/2021
Maintenance/Ownership: State

Bridge 48:
Slab - 1934
Structure No. 200020004814242
Length: 24'
Height: 100.0'
Width: 42.0'
Weight Limit: 0
Facility Carried: US 04 ML
Structure Type: CONCRETE SLAB
Features Intersected: BROOK
Surface: Bituminous
Inspection Date: 7/2021
Maintenance/Ownership: State

Bridge 49:
Culvert - 1971
Structure No. 300020004914241
Length: 6'
Under Clearance: 6.0'
Weight Limit: 0
Facility Carried: US4
Structure Type: ACCGMP
Features Intersected: BROOK
Surface: Bituminous
Inspection Date: 12/2020
Maintenance: State

Bridge 50:
Box beam or girders - multiple - 1939
Structure No. 200020005014242
Length: 203'
Height: 100.0'
Width: 34.0'
Weight Limit: 0
Facility Carried: US 04 ML
Structure Type: 3 SP PRESTRESS CONC
Features Intersected: OTTAUQUECHEE RIVER
Surface: Bituminous
Inspection Date: 7/2021
Maintenance/Ownership: Town

Bridge 51:
Slab - 1935
Structure No. 200020005114242
Length: 37'
Height: 100.0'
Width: 54.0'
Weight Limit: 0
Facility Carried: US 04 ML
Structure Type: PRESTRESS CONC SLAB
Features Intersected: KEDRON BROOK
Surface: Bituminous
Inspection Date: 7/2021
Maintenance/Ownership: Town

Historic Projects <ul style="list-style-type: none"> Unknown Retreatment Resurface Bituminous Mix Skinny Mix Bituminous Seal 	Functional Class <ul style="list-style-type: none"> 1- Interstate System 2- Other Freeways and Expressways 3- Principal Arterial 4- Minor Arterial 5- Major Collector 6- Minor Collector 	Curves <ul style="list-style-type: none"> Left (degree) Right (degree) 	Grades <ul style="list-style-type: none"> specimen grade up specimen grade down 	Traffic Counters <ul style="list-style-type: none"> Continuous (CTC) Weigh-In-Motion (WIM) Short-Term, Scheduled Short-Term, Unscheduled 	Crash Locations <ul style="list-style-type: none"> Fatal Injury Property Damage Only Unknown Crash Type 	Mileage by Functional Class By Sheet 020-2 3 - Other Principal Arterial 9.000	Mileage by Town By Sheet WOODSTOCK - U004-1424 9.0 of 9.648	DISTRICT 4	TOWN WOODSTOCK	Date: 09/27/23	ROUTE US-4 ETE mileage: 43.249 to 52.249
--	--	--	---	--	---	---	---	----------------------	--------------------------	-----------------------	---