


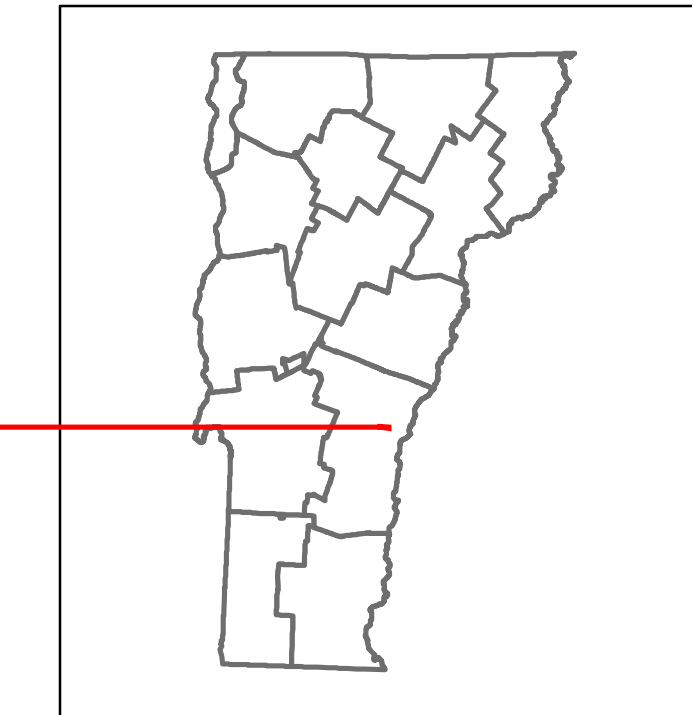


# Route Log and Progress Chart

**DRAFT**








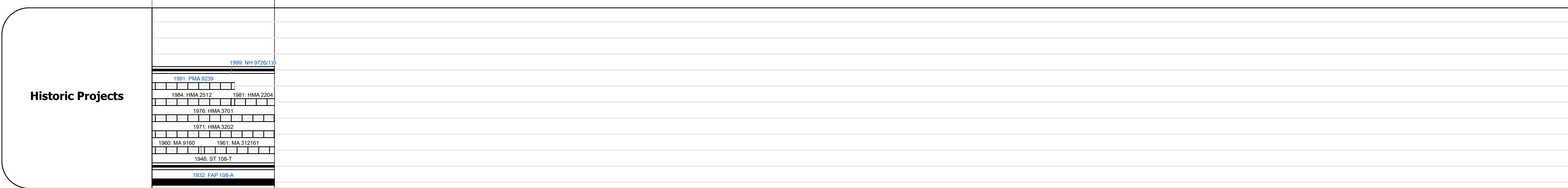
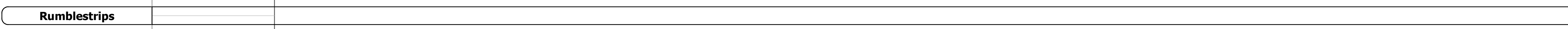




Please Note: Errors and Omissions May Exist.  
Contact the VTrans Mapping Section with questions or concerns.

DISTRICT	TOWN	ROUTE
4	HARTLAND	US-4




## STRUCTURE DESCRIPTIONS

**Bridge 57:**  
Culvert (Arch) - 1932  
Structure No. 300020005714091  
Length: 12'  
Under Clearance: 7.0'  
Weight Limit: 0  
Facility Carried: US4  
Structure Type: STONE ARCH  
Features Intersected: BROOK  
Inspection Date: 12/2020  
Maintenance: State



Year	Left	Right
2022	6943	6984
2021	7102	7072
2020	6288	6242
2019	7400	7369
2018	7300	7400



<b>Historic Projects</b> Unknown, Bituminous Concrete, Retreatment, Resurface, Bituminous Mix, Skiny Mix, Bituminous Seal, Surface Treated Gravel, Plant Mix, Reclaimed Base and Bituminous Concrete, Concrete	<b>Functional Class</b> 1- Interstate System, 2- Other Freeways and Expressways, 3- Principal Arterial, 4- Minor Arterial, 5- Major Collector, 6- Minor Collector	<b>Curves</b> Left, Right, Grades Left grade up, Right grade down	<b>Traffic Counters</b> Continuous (CTC), Weigh-In-Motion (WIM), Short-Term, Scheduled, Short-Term, Unscheduled	<b>Crash Locations</b> Fatal, Injury, Property Damage Only, Unknown Crash Type, High Crash Locations (HCL's)	<b>Mileage by Functional Class By Sheet</b> 020-2 3 - Other Principal Arterial 0.773	<b>Mileage by Town By Sheet</b> HARTLAND - U004-1409 0.773 of 0.773	<b>DISTRICT</b> 4	<b>TOWN</b> HARTLAND	<b>Date:</b> 09/27/23	<b>ROUTE</b> US-4 ETE mileage: 52.897 to 53.67
<b>Page Total Mileage: 0.773 mi</b>						<b>Page Total Mileage: 0.773 mi</b>				