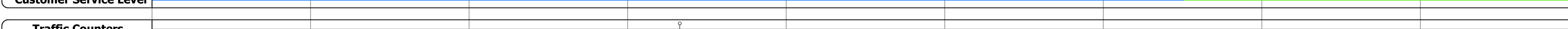




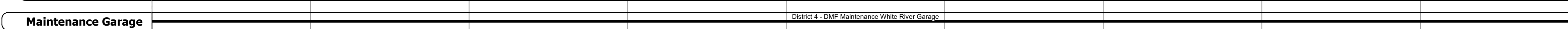

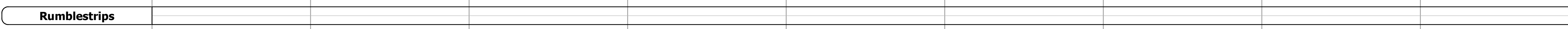
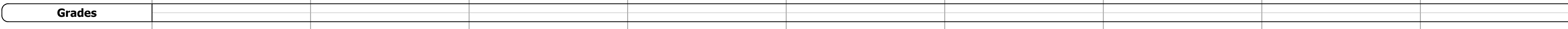
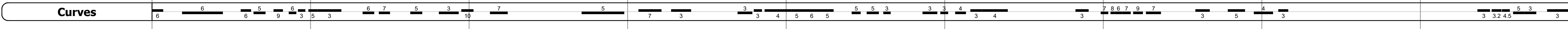
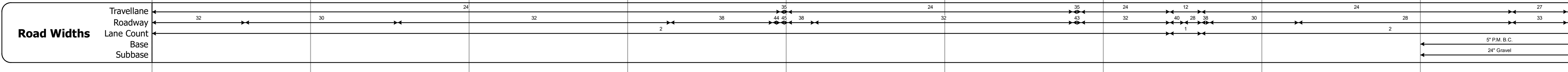
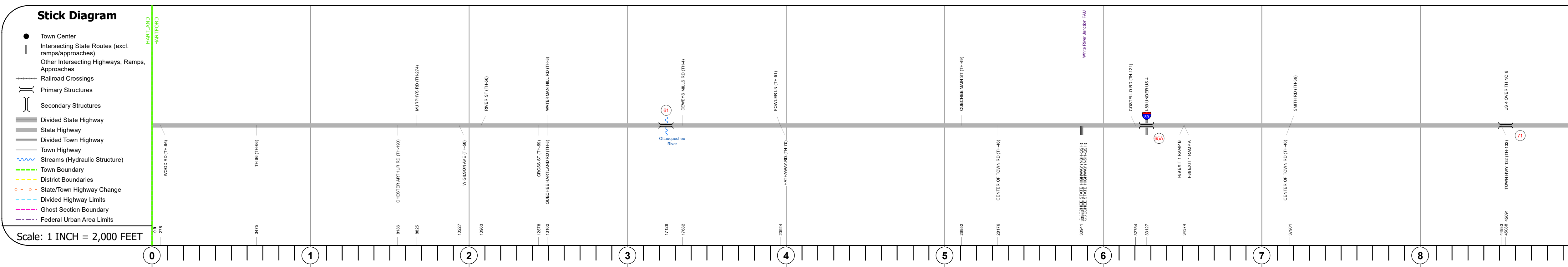
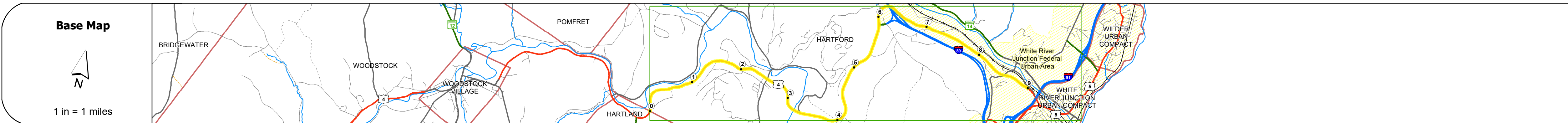
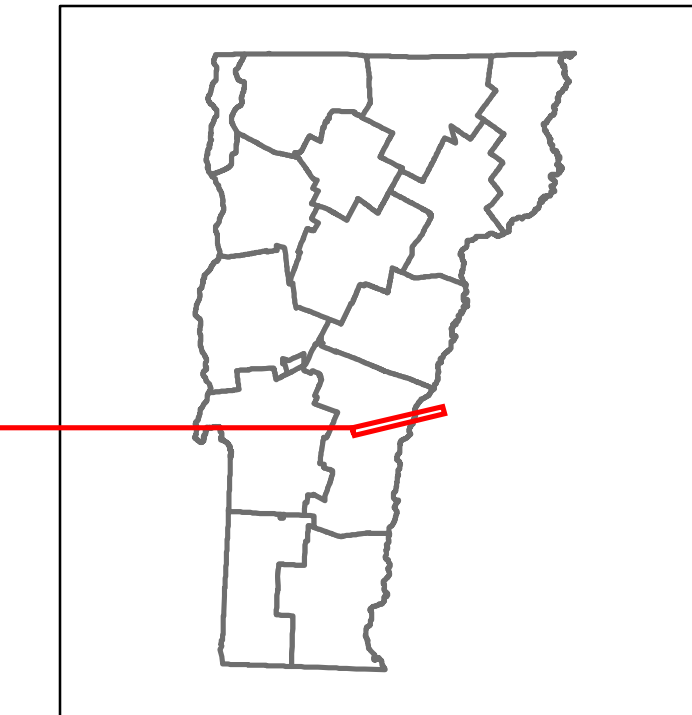


Route Log and Progress Chart

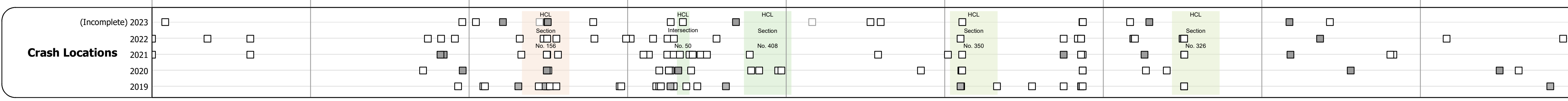
DRAFT

Please Note: Errors and Omissions May Exist.
Contact the VTrans Mapping Section with questions or concerns.

DISTRICT	TOWN	ROUTE
4	HARTFORD	US-4



Year	Section 1	Section 2	Section 3	Section 4	Section 5	Section 6	Section 7	Section 8
2022	7129			8464			7687	4220
2021	7072			8535			6530	4182
2020	6242			7286			5825	3443
2019	7369			9057			7078	4184
2018	7400		8900		11700		7100	4200
								2900



STRUCTURE DESCRIPTIONS

Bridge 61:
Arch - deck - 1911
Structure No: 200020006114082
Length: 285'
Height: 100.0'
Width: 30.0'
Weight Limit: 0
Facility Carried: US 04 ML
Structure Type: 3 HINGE DECK ARCH
Features Intersected: OTTAUQUECHEE RIVER
Surface: Bituminous
Inspection Date: 7/2022
Maintenance/Ownership: State

Bridge 65A:
Stringer/multi-beam or girder - 1967
Structure No: 200020065A14082
Length: 311'
Height: 100.0'
Width: 30.0'
Under Clearance: 16.0'
Weight Limit: 0
Facility Carried: US 04 ML
Structure Type: 4 SPAN ROLLED BEAM
Features Intersected: 1 89 UNDER US 4
Surface: Bituminous
Inspection Date: 5/2022
Maintenance/Ownership: State

Bridge 71:
Stringer/multi-beam or girder - 1986
Structure No: 200020007114082
Length: 114'
Height: 100.0'
Width: 33.0'
Under Clearance: 14.0'
Weight Limit: 0
Facility Carried: US 04 ML
Structure Type: WELDED GIRDER
Features Intersected: US 4 OVER TH NO 6
Surface: Bituminous
Inspection Date: 7/2021
Maintenance/Ownership: State

Historic Projects Unknown, Bituminous Concrete, Retreatment, Resurface, Bituminous Mix, Skiny Mix, Bituminous Seal, Surface Treated Gravel, Plant Mix, Reclaimed Base and Bituminous Concrete	Functional Class 1 - Interstate System, 2 - Other Freeways and Expressways, 3 - Principal Arterial, 4 - Minor Arterial, 5 - Major Collector, 6 - Minor Collector	Curves Left, Right, Grades (up/down)	Traffic Counters Continuous (CTC), Weigh-In-Motion (WIM), Short-Term, Scheduled, Short-Term, Unscheduled	Crash Locations Fatal, Injury, Property Damage Only, Unknown Crash Type, High Crash Locations (HCL's)	Mileage by Functional Class By Sheet 020-2 3 - Other Principal Arterial: 6.510 020-2 4 - Minor Arterial: 2.490	Mileage by Town By Sheet HARTFORD - U004-1408: 9.0 of 9.591	DISTRICT 4	TOWN HARTFORD	Date: 09/27/23	ROUTE US-4 ETE mileage: 53.67 to 62.67
Page Total Mileage: 9.000 mi						Page Total Mileage: 9.0 mi		1 of 2 TOWN mileage: 0.0 to 9.0		