

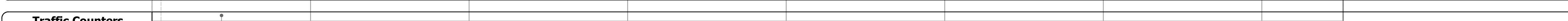



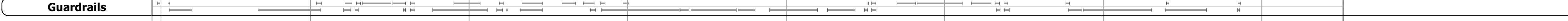
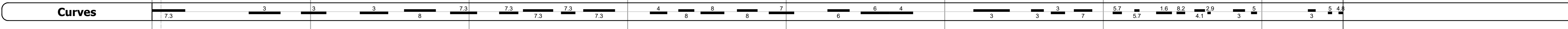
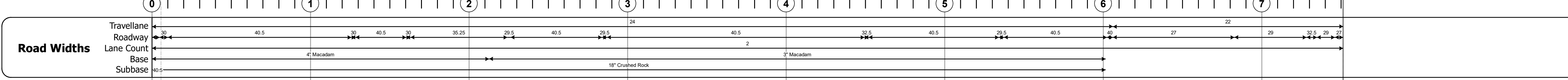
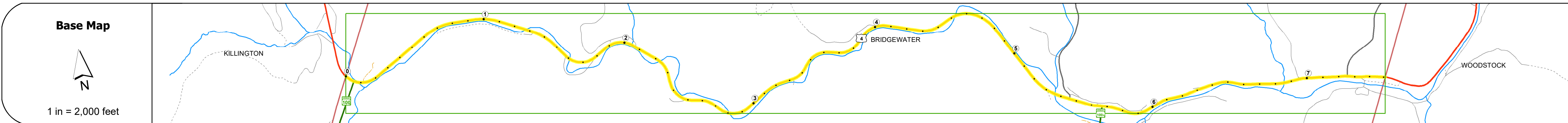
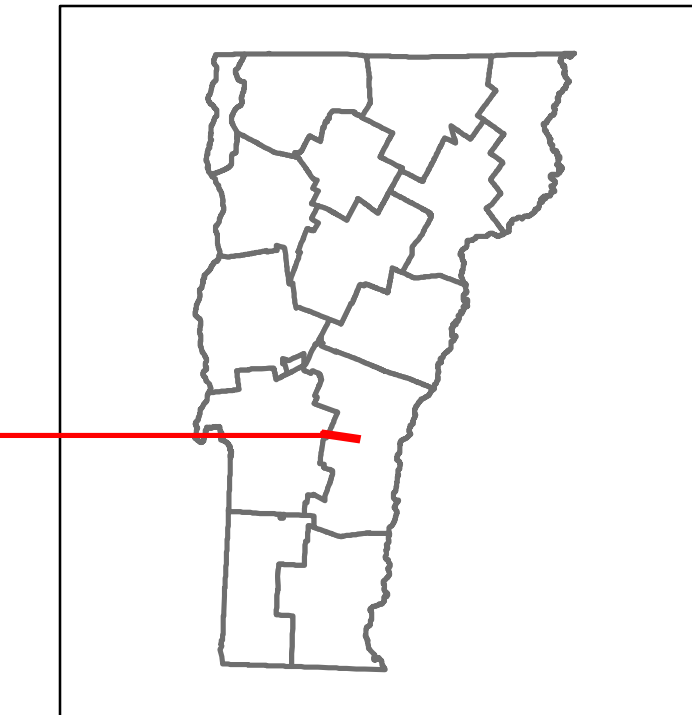


Route Log and Progress Chart


DRAFT

Please Note: Errors and Omissions May Exist.
Contact the VTrans Mapping Section with questions or concerns.

DISTRICT	TOWN	ROUTE
4	BRIDGEWATER	US-4



Year	AADT	
	Y117	Y113
2022	587	4182
2021	735	4479
2020	479	3536
2019	934	4175
2018	900	4100



STRUCTURE DESCRIPTIONS

<p>Bridge 35: Stringer/multi-beam or girder - 1961 Structure No. 200020003514052 Length: 202' Height: 100.0' Width: 31.0' Weight Limit: 0 Facility Carried: US 04 ML Structure Type: 3 SPAN ROLLED BEAM Features Intersected: OTTAUQUECHEE RIVER Surface: Bituminous Inspection Date: 7/2021 Maintenance/Ownership: State</p>	<p>Bridge 42: Stringer/multi-beam or girder - 1962 Structure No. 200020004214052 Length: 168' Height: 100.0' Width: 31.0' Weight Limit: 0 Facility Carried: US 04 ML Structure Type: 2 SPAN ROLLED BEAM Features Intersected: OTTAUQUECHEE RIVER Surface: Bituminous Inspection Date: 12/2020 Maintenance/Ownership: State</p>
<p>Bridge 36: Culvert - 1961 Structure No. 300020003614051 Length: 8' Weight Limit: 0 Facility Carried: US4 Structure Type: CGMPPA Features Intersected: BROOK Inspection Date: 12/2022 Maintenance: State</p>	<p>Bridge 43: Culvert - 2013 Structure No. 300020004314051 Length: 6' Under Clearance: 4.0' Weight Limit: 0 Facility Carried: US4 Structure Type: SEGMENTAL RC BOX Features Intersected: BROOK Inspection Date: 12/2020 Maintenance: State</p>
<p>Bridge 37: Culvert - 1961 Structure No. 300020003714051 Length: 6' Under Clearance: 4.0' Weight Limit: 0 Facility Carried: US4 Structure Type: ACGMPPA Features Intersected: BROOK Inspection Date: 12/2020 Maintenance: State</p>	<p>Bridge 44: Stringer/multi-beam or girder - 1962 Structure No. 200020004414052 Length: 138' Height: 100.0' Width: 33.0' Weight Limit: 0 Facility Carried: US4 Structure Type: 3 SPAN ROLLED BEAM Features Intersected: OTTAUQUECHEE RIVER Surface: Bituminous Inspection Date: 12/2020 Maintenance/Ownership: State</p>
<p>Bridge 38: Stringer/multi-beam or girder - 1961 Structure No. 200020003814052 Length: 137' Height: 100.0' Width: 30.0' Weight Limit: 0 Facility Carried: US 04 ML Structure Type: 3 SPAN ROLLED BEAM Features Intersected: OTTAUQUECHEE RIVER Surface: Bituminous Inspection Date: 7/2021 Maintenance/Ownership: State</p>	<p>Bridge 45: Stringer/multi-beam or girder - 1962 Structure No. 200020004514052 Length: 172' Height: 100.0' Width: 30.0' Weight Limit: 0 Facility Carried: US 04 ML Structure Type: 3 SPAN ROLLED BEAM Features Intersected: OTTAUQUECHEE RIVER Surface: Bituminous Inspection Date: 12/2020 Maintenance/Ownership: State</p>
<p>Bridge 39: Stringer/multi-beam or girder - 1961 Structure No. 200020003914052 Length: 138' Height: 100.0' Width: 30.0' Weight Limit: 0 Facility Carried: US 04 ML Structure Type: 2 SPAN ROLLED BEAM Features Intersected: OTTAUQUECHEE RIVER Surface: Bituminous Inspection Date: 7/2021 Maintenance/Ownership: State</p>	<p>Bridge 46: Slab - 1920 Structure No. 200020004614052 Length: 23' Height: 100.0' Width: 30.0' Weight Limit: 0 Facility Carried: US 04 ML Structure Type: CONCRETE SLAB Features Intersected: BROOK Surface: Bituminous Inspection Date: 12/2020 Maintenance/Ownership: State</p>
<p>Bridge 39-A: Culvert - 1961 Structure No. 300020039A14051 Length: 7' Under Clearance: 7.0' Weight Limit: 0 Facility Carried: US4 Structure Type: CGMPP Features Intersected: BROOK Inspection Date: 12/2020 Maintenance: State</p>	<p>Bridge 40: Stringer/multi-beam or girder - 1962 Structure No. 200020004014052 Length: 99' Height: 100.0' Width: 30.0' Weight Limit: 0 Facility Carried: US 04 ML Structure Type: ROLLED BEAM Features Intersected: OTTAUQUECHEE RIVER Surface: Bituminous Inspection Date: 7/2021 Maintenance/Ownership: State</p>
<p>Bridge 41: Culvert - 1962 Structure No. 300020004114051 Length: 6' Under Clearance: 7.0' Weight Limit: 0 Facility Carried: US4 Structure Type: CGMPP Features Intersected: BROOK Inspection Date: 12/2020 Maintenance: State</p>	

<p>Historic Projects</p> <ul style="list-style-type: none"> Unknown Bituminous Concrete Retreatment Bituminous Macadam Resurface Cold Plane and Bituminous Concrete Reclaimed Base and Bituminous Concrete Skippy Mix Concrete Bituminous Seal Gravel Surface Treated Gravel Plant Mix Reclaimed Base and Bituminous Concrete 	<p>Functional Class</p> <ul style="list-style-type: none"> 1 - Interstate System 2 - Other Freeways and Expressways 3 - Principal Arterial 4 - Minor Arterial 5 - Major Collector 6 - Minor Collector 	<p>Curves</p> <ul style="list-style-type: none"> Left Right <p>Grades</p> <ul style="list-style-type: none"> Special grade up Special grade down 	<p>Traffic Counters</p> <ul style="list-style-type: none"> Continuous (CTC) Weight-In-Motion (WIM) Short-Term, Scheduled Short-Term, Unscheduled 	<p>Crash Locations</p> <ul style="list-style-type: none"> Fatal Injury Property Damage Only Unknown Crash Type <p>High Crash Locations (HCL's)</p> <p>Sections (& Intersections)</p> <ul style="list-style-type: none"> 1 - 100 (1 - 10) 101 - 200 (11 - 20) 201 - 300 (21 - 30) 301 - 400 (31 - 40) 401 - 800 (41 - 113) 	<p>Mileage by Functional Class By Sheet</p> <p>020-2 3 - Other Principal Arterial 7.513</p>	<p>Mileage by Town By Sheet</p> <p>BRIDGEWATER - U004-1405 7.513 of 7.513</p>	<p>DISTRICT</p> <p>4</p>	<p>TOWN</p> <p>BRIDGEWATER</p>	<p>Date: 09/27/23</p>	<p>ROUTE</p> <p>US-4</p> <p>ETE mileage: 35.736 to 43.249</p>
--	--	--	---	--	--	--	---------------------------------	---------------------------------------	------------------------------	--