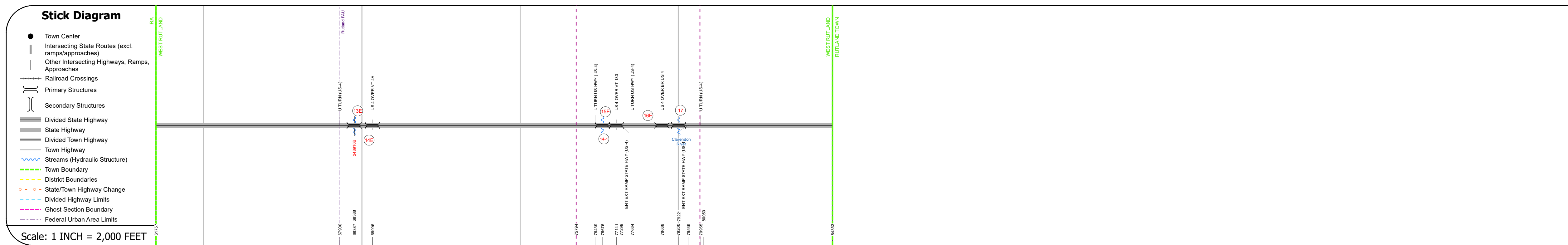
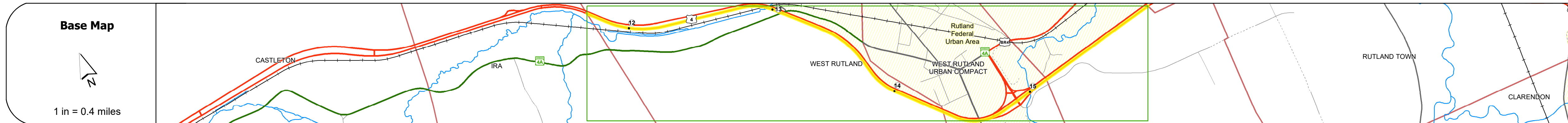
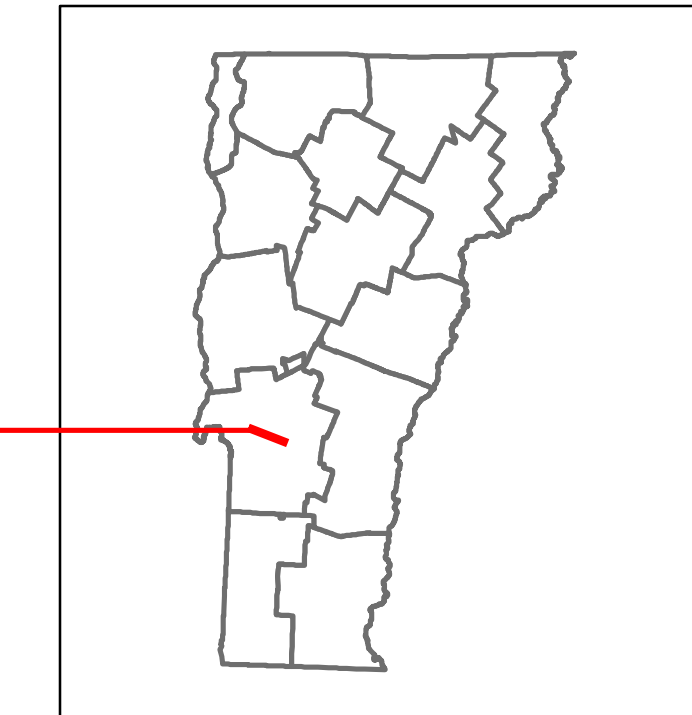


DISTRICT	TOWN	ROUTE
3	WEST RUTLAND	US-4



Road Widths	Travellane Roadway Lane Count Base Subbase	24 38 2 Two 2-1/2" Crushed Stone Base Courses 24" Crushed Rock
Curves		2, 1.4, 3, 1.4, 3, 3.5
Grades		3.9, +5.0
Guardrails		
Rumblestrips		
Historic Projects		2015: BF BPNT(15) 2015: BF MEMB(35) 2012: NH SURF(22) 2004: NH 9811(15) 1984: FEGC F 020-1(13) 1998: AP 020-1(11) 1985: FEGC F 020-1(10)C1
Maintenance Garage		District 3 - DMF Maintenance Castleton Garage District 3 - DMF Maintenance Clarendon Garage
Speed Zone		55
Functional Class		3
National Highway System		NHS - Other NHS Routes
Limited Access Highway		Full
Customer Service Level		Interstate Or Divided Highway
Traffic Counters		R084
AADT	2022 2021 2020 2019 2018	6001 6700 5886 6921 13400
Crash Locations	(Incomplete) 2023 2022 2021 2020 2019	

STRUCTURE DESCRIPTIONS

Bridge 13E:
Stringer/multi-beam or girder - 1968
Structure No. 200020013E11282
Length: 410'
Height: 100.0'
Width: 30.0'
Under Clearance: 26.0'
Weight Limit: 0
Facility Carried: US 04 ML
Structure Type: 5 SPAN ROLLED BEAM
Features Intersected: CLARENDON PITTSFORD R.R.
Surface: Bituminous
Inspection Date: 5/2021
Maintenance/Ownership: State

Bridge 14E:
Stringer/multi-beam or girder - 1968
Structure No. 200020014E11282
Length: 294'
Height: 100.0'
Width: 30.0'
Under Clearance: 17.0'
Weight Limit: 0
Facility Carried: US 04 ML
Structure Type: 3 SP CONT ROLLED BM
Features Intersected: US 4 OVER VT 4A
Surface: Bituminous
Inspection Date: 5/2021
Maintenance/Ownership: State

Bridge 14-1:
Culvert - 1968
Structure No. 30002014-111281
Length: 8'
Under Clearance: 8.0'
Weight Limit: 0
Facility Carried: US4
Structure Type: CGMFP
Features Intersected: BROOK
Inspection Date: 12/2020
Maintenance: State

Bridge 15E:
Stringer/multi-beam or girder - 1968
Structure No. 200020015E11282
Length: 99'
Height: 100.0'
Width: 38.0'
Under Clearance: 17.0'
Weight Limit: 0
Facility Carried: US 04 ML
Structure Type: ROLLED BEAM
Features Intersected: US 4 OVER VT 133
Surface: Bituminous
Inspection Date: 5/2021
Maintenance/Ownership: State

Bridge 16E:
Stringer/multi-beam or girder - 1986
Structure No. 200020016E11282
Length: 166'
Height: 100.0'
Width: 37.0'
Under Clearance: 15.0'
Weight Limit: 0
Facility Carried: US 04 ML
Structure Type: 3 SP CONT WLD GIRDER
Features Intersected: US 4 OVER BR US 4
Surface: Bituminous
Inspection Date: 5/2021
Maintenance/Ownership: State

Bridge 17:
Culvert - 1986
Structure No. 200020001711282
Length: 44'
Height: 100.0'
Weight Limit: 0
Facility Carried: US 04 ML
Structure Type: TWIN CELL RC BOX
Features Intersected: CLARENDON RIVER
Inspection Date: 5/2021
Maintenance/Ownership: State

Historic Projects <ul style="list-style-type: none"> Unknown Retreatment Resurface Bituminous Mix Skippy Mix Bituminous Seal 	Functional Class <ul style="list-style-type: none"> 1 - Interstate System 2 - Other Freeways and Expressways 3 - Principal Arterial 4 - Minor Arterial 5 - Major Collector 6 - Minor Collector 	Curves <ul style="list-style-type: none"> Left Right 	Grades <ul style="list-style-type: none"> grade up grade down 	Traffic Counters <ul style="list-style-type: none"> Continuous (CTC) Weight-In-Motion (WIM) Short-Term, Scheduled Short-Term, Unscheduled 	Crash Locations <ul style="list-style-type: none"> Fatal Injury Property Damage Only Unknown Crash Type 	Mileage by Functional Class By Sheet 020-1 3 - Other Principal Arterial 4.279	Mileage by Town By Sheet WEST RUTLAND - U004-1128 4.279 of 4.279	DISTRICT 3	TOWN WEST RUTLAND	Date: 09/27/23	ROUTE US-4 ETE mileage: 11.697 to 15.976
Speed Zones 25 30 35 40 45 50 55 60 65						High Crash Locations (HCL's) HCL No. 1-100 (1-10) 201-300 (21-30) 301-400 (31-40) 401-800 (41-113)	Page Total Mileage: 4.279 mi	Page Total Mileage: 4.279 mi	1 of 1 TWN mileage: 11.697 to 15.976		