

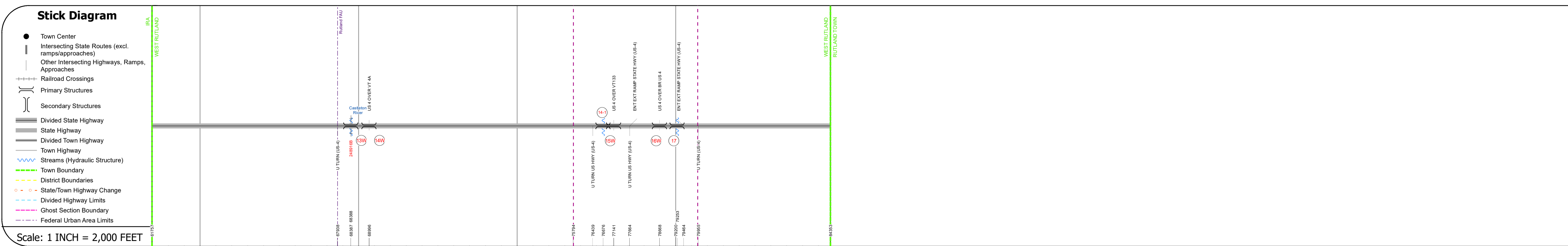
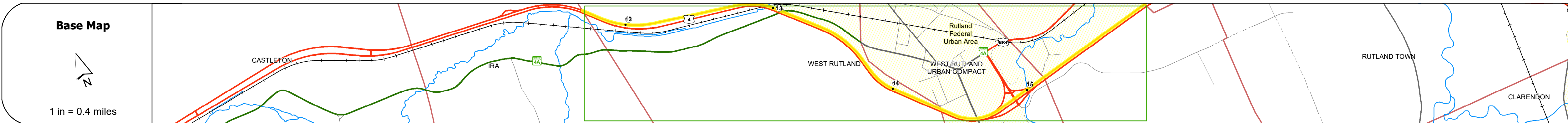
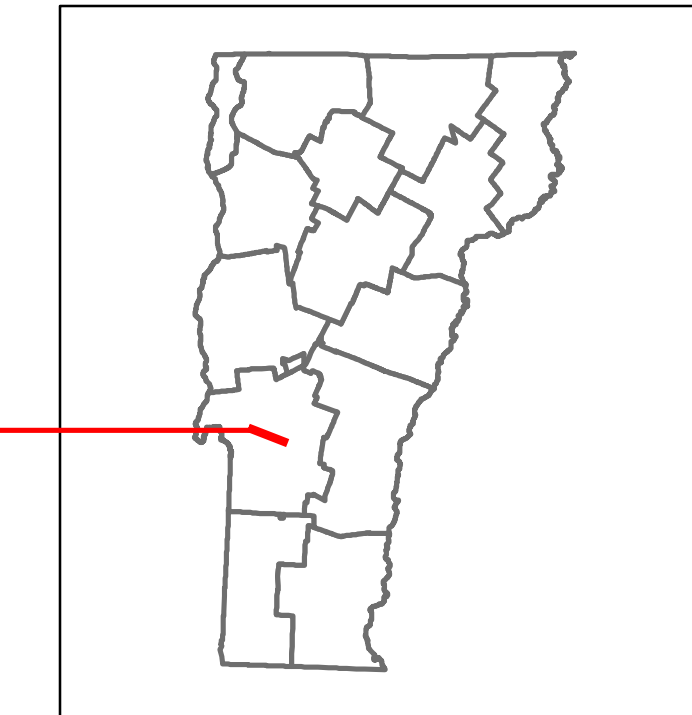


Route Log and Progress Chart


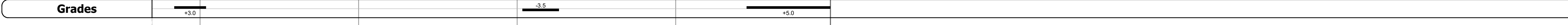

DRAFT

Please Note: Errors and Omissions May Exist.
Contact the VTrans Mapping Section with questions or concerns.

DISTRICT	TOWN	ROUTE
3	WEST RUTLAND	US-4



Road Widths	Travellane	24
Roadway	38	
Lane Count	2	
Base	Two 2'-1/2" Crushed Stone Base/Courses	
Subbase	2" Crushed Rock	



Historic Projects	<ul style="list-style-type: none"> 2015: BF BN(115) 2012: NH SURF(22) 2000: NH 9721(15) 1984: FECC F 020-1(13) 1968: AP 020-1(10) 1985: FECC F 020-1(10)/C1
--------------------------	---

Maintenance Garage	District 3 - DMF Maintenance Castleton Garage	District 3 - DMF Maintenance Clarendon Garage
---------------------------	---	---

Speed Zone	55
-------------------	----

Functional Class	3
-------------------------	---


National Highway System	NHS - Other NHS Routes
--------------------------------	------------------------

Limited Access Highway	Full
-------------------------------	------

Customer Service Level	Interstate Or Divided Highway
-------------------------------	-------------------------------

Traffic Counters	
-------------------------	--

AADT	2022	7350	7650	7857	3640	6969
	2021	6649	6649	6649	3509	5212
	2020	5613	5613	3132	4733	
	2019	6775	6775	6775	3806	5751
	2018					



STRUCTURE DESCRIPTIONS	
Bridge 13W:	Stringer/multi-beam or girder - 1968 Structure No. 200020013W11282 Length: 315' Height: 100.0' Width: 30.0' Under Clearance: 32.0' Weight Limit: 0 Facility Carried: US 04 ML Structure Type: 5 SPAN ROLLED BEAM Features Intersected: CLARENDON PITTSFORD R.R. Surface: Bituminous Inspection Date: 5/2021 Maintenance/Ownership: State
Bridge 14W:	Stringer/multi-beam or girder - 1968 Structure No. 200020014W11282 Length: 341' Height: 100.0' Width: 30.0' Under Clearance: 16.0' Weight Limit: 0 Facility Carried: US 04 ML Structure Type: 3 SP CONT ROLLED BM Features Intersected: US 4 OVER VT 4A Surface: Bituminous Inspection Date: 5/2021 Maintenance/Ownership: State
Bridge 14-1:	Culvert - 1968 Structure No. 30002014-111281 Length: 8' Under Clearance: 8.0' Weight Limit: 0 Facility Carried: US4 Structure Type: CGMFP Features Intersected: BROOK Inspection Date: 12/2020 Maintenance: State
Bridge 15W:	Stringer/multi-beam or girder - 1968 Structure No. 200020015W11282 Length: 99' Height: 100.0' Width: 38.0' Under Clearance: 14.0' Weight Limit: 0 Facility Carried: US 04 ML Structure Type: ROLLED BEAM Features Intersected: US 4 OVER VT133 Surface: Bituminous Inspection Date: 5/2021 Maintenance/Ownership: State
Bridge 16W:	Stringer/multi-beam or girder - 1986 Structure No. 200020016W11282 Length: 166' Height: 100.0' Width: 37.0' Under Clearance: 15.0' Weight Limit: 0 Facility Carried: US 04 ML Structure Type: 3 SP CONT WLD GIRDER Features Intersected: US 4 OVER BR US 4 Surface: Bituminous Inspection Date: 5/2021 Maintenance/Ownership: State
Bridge 17:	Culvert - 1986 Structure No. 200020001711282 Length: 44' Height: 100.0' Weight Limit: 0 Facility Carried: US 04 ML Structure Type: TWIN CELL RC BOX Features Intersected: CLARENDON RIVER Inspection Date: 5/2021 Maintenance/Ownership: State

Historic Projects <ul style="list-style-type: none"> Unknown Bituminous Concrete Retreatment Resurface Bituminous Mix Skippy Mix Bituminous Seal 	Functional Class <ul style="list-style-type: none"> 1 - Interstate System 2 - Other Freeways and Expressways 3 - Principal Arterial 4 - Minor Arterial 5 - Major Collector 6 - Minor Collector 	Curves <ul style="list-style-type: none"> Left Right 	Grades <ul style="list-style-type: none"> grade up grade down 	Traffic Counters <ul style="list-style-type: none"> Continuous (CTC) Weight-In-Motion (WIM) Short-Term, Scheduled Short-Term, Unscheduled 	Crash Locations <ul style="list-style-type: none"> Fatal Injury Property Damage Only Unknown Crash Type 	Mileage by Functional Class By Sheet 020-1 3 - Other Principal Arterial 4.279	Mileage by Town By Sheet WEST RUTLAND - U004-1128w 4.279 of 4.279	DISTRICT 3	TOWN WEST RUTLAND	Date: 09/27/23	ROUTE US-4 ETE mileage: 11.697 to 15.976
Speed Zones 25 30 35 40 45 50 55 60 65						Page Total Mileage: 4.279 mi		Page Total Mileage: 4.279 mi		1 of 1 TWN mileage: 11.697 to 15.976	

For More Information Contact - Vermont Agency of Transportation, Policy, Planning and Intermodal Development Division - Mapping Section, 219 North Main Street, Barre, VT 05641 Telephone: 802-828-2600.