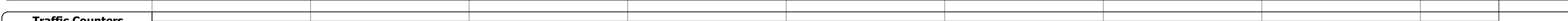




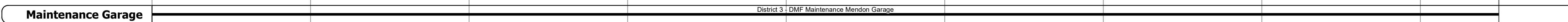
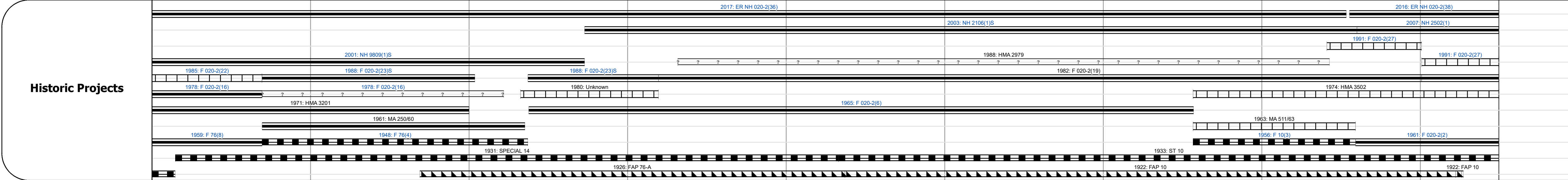


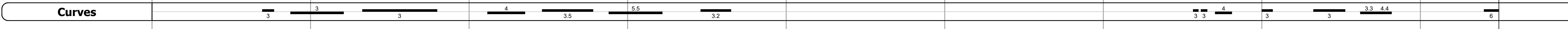
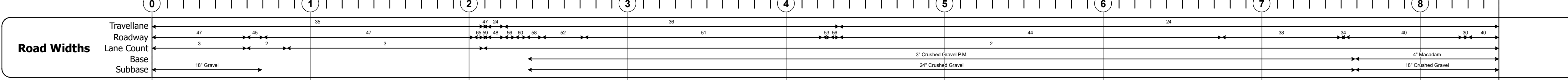
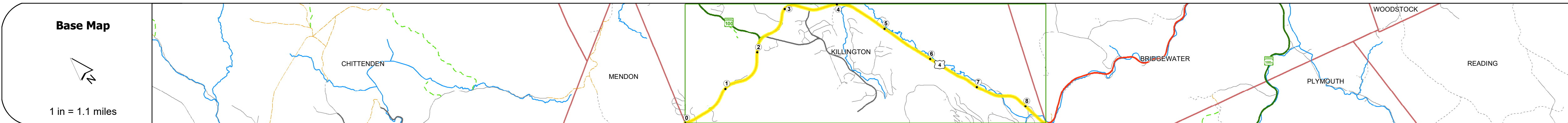
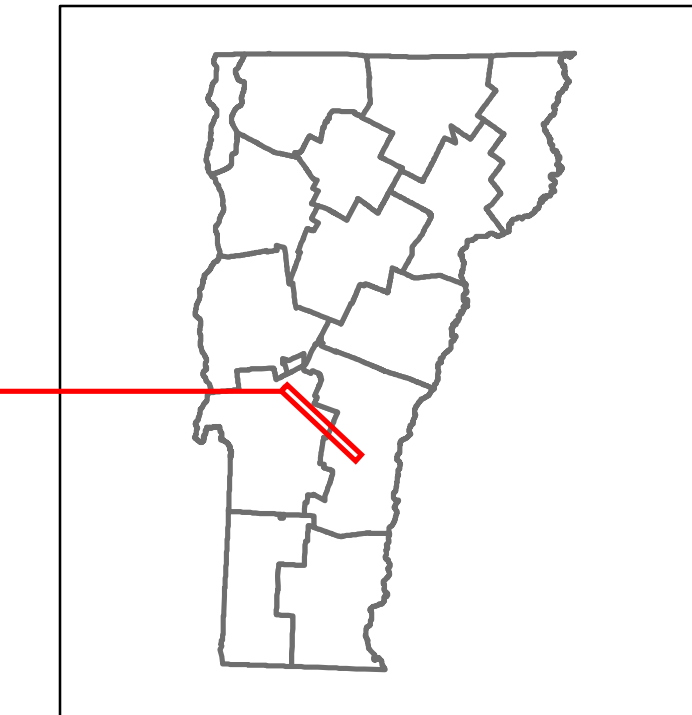
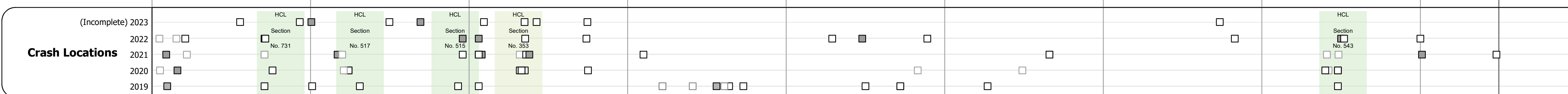


DISTRICT	TOWN	ROUTE
3	KILLINGTON	US-4



Year	Section 1	Section 2	Section 3	Section 4	Section 5	Section 6	Section 7	Section 8	Section 9	Section 10
2022	9307	8115	4989							
2021	8938	6837	4735							
2020	7528	6499	4179							
2019	9231	7637	4934							
2018	10600	9100	7600	4600	5000			4900		



STRUCTURE DESCRIPTIONS

Bridge 28:
Culvert - 1948
Structure No. 300020002811211
Length: 11'
Weight Limit: 0
Facility Carried: US4
Structure Type: CGMPP
Features Intersected: BROOK
Inspection Date: 11/2022
Maintenance: State

Bridge 30:
Culvert - 1965
Structure No. 300020003011211
Length: 6'
Weight Limit: 0
Facility Carried: US4
Structure Type: ACCMPPA
Features Intersected: BROOK
Inspection Date: 11/2022
Maintenance: State

Bridge 31:
Tee Beam - 1953
Structure No. 200020003111212
Length: 34'
Height: 100.0'
Width: 56.0'
Weight Limit: 0
Facility Carried: US 04 ML
Structure Type: CONCRETE T-BEAM
Features Intersected: ROARING BROOK
Surface: Bituminous
Inspection Date: 5/2021
Maintenance/Ownership: State

Bridge 32A:
Culvert - 2017
Structure No. 300020032A11211
Length: 8'
Under Clearance: 4.0'
Weight Limit: 0
Facility Carried: US4
Structure Type: PRECAST RC BOX
Features Intersected: BROOK
Inspection Date: 12/2020
Maintenance: State

Bridge 32C:
Truss - thru - 1997
Structure No. 200020032C11212
Length: 116'
Weight Limit: 0
Facility Carried: US 04 ML
Structure Type: PED BRIDGE OVER US4
Features Intersected: US 4 UNDER PEDESTRIAN BR

Bridge 33:
Stringer/multi-beam or girder - 1956
Structure No. 200020003311212
Length: 69'
Height: 100.0'
Width: 31.0'
Weight Limit: 0
Facility Carried: US 04 ML
Structure Type: ROLLED BEAM
Features Intersected: OTTAUQUECHEE RIVER
Surface: Bituminous
Inspection Date: 4/2023
Maintenance/Ownership: State

Bridge 34:
Stringer/multi-beam or girder - 1961
Structure No. 200020003411212
Length: 187'
Height: 100.0'
Width: 31.0'
Weight Limit: 0
Facility Carried: US 04 ML
Structure Type: 3 SPAN ROLLED BEAM
Features Intersected: OTTAUQUECHEE RIVER
Surface: Bituminous
Inspection Date: 5/2021
Maintenance/Ownership: State

Historic Projects <ul style="list-style-type: none"> Unknown Bituminous Concrete Retreatment Bituminous Macadam Resurface Cold Plane and Bituminous Concrete Reclaimed Base and Bituminous Concrete Skippy Mix Concrete Bituminous Seal Gravel Surface Treated Gravel Plant Mix Freeways and Expressways 	Functional Class <ul style="list-style-type: none"> 1 - Interstate System 2 - Other Arterial 3 - Principal Arterial 4 - Minor Arterial 5 - Major Collector 6 - Minor Collector 	Curves <ul style="list-style-type: none"> Left Right 	Grades <ul style="list-style-type: none"> Up Down 	Traffic Counters <ul style="list-style-type: none"> Continuous (CTC) Weigh-In-Motion (WIM) Short-Term, Scheduled Short-Term, Unscheduled 	Crash Locations <ul style="list-style-type: none"> Fatal Injury Property Damage Only Unknown Crash Type 	Mileage by Functional Class By Sheet 020-2 3 - Other Principal Arterial 8.495	Mileage by Town By Sheet KILLINGTON - U004-1121 8.495 of 8.495	DISTRICT 3	TOWN KILLINGTON	Date: 09/27/23	ROUTE US-4 ETE mileage: 27.241 to 35.736
--	--	--	---	--	---	---	--	----------------------	---------------------------	-----------------------	---