

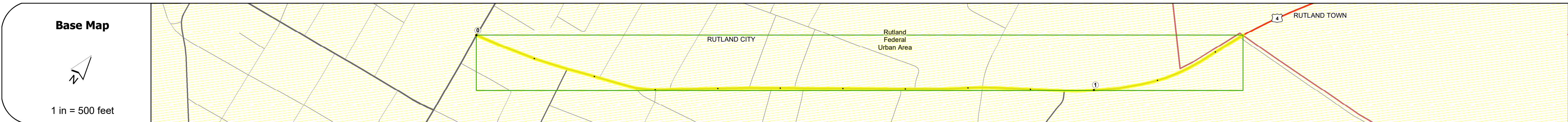
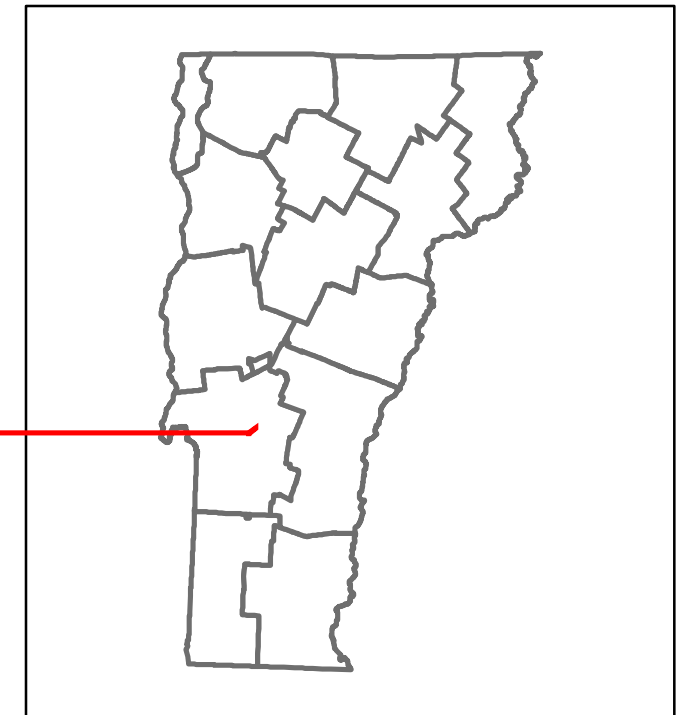


Route Log and Progress Chart









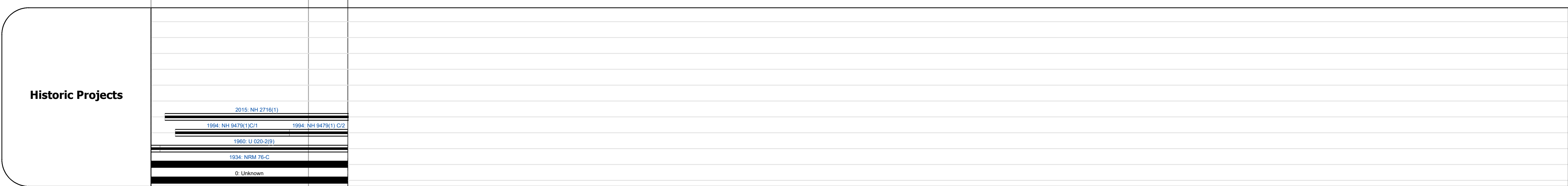
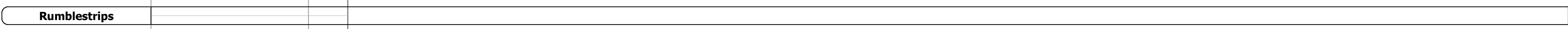




DRAFT

Please Note: Errors and Omissions May Exist.
Contact the VTrans Mapping Section with questions or concerns.

| | | |
|----------|--------------|-------|
| DISTRICT | TOWN | ROUTE |
| 3 | RUTLAND CITY | US-4 |



STRUCTURE DESCRIPTIONS



| | | | | | | | | | | | | |
|--|--|---|---|--|---|--|--|--|----------------------|-----------------------------|-----------------------|---|
| Historic Projects Unknown, Retreatment, Resurface, Bituminous Mix, Skiny Mix, Bituminous Seal, Surface Treated Gravel, Plant Mix, Reclaimed Base and Bituminous Concrete, Concrete | Functional Class 1 - Interstate System, 2 - Other Freeways and Expressways, 3 - Principal Arterial, 4 - Minor Arterial, 5 - Major Collector, 6 - Minor Collector | Curves Left (degrees), Right (degrees), Grades (percent) grade up, (percent) grade down | Traffic Counters Continuous (CTC), Weigh-In-Motion (WIM), Short-Term, Scheduled, Short-Term, Unscheduled (counter ID) | Crash Locations Fatal, Injury, Property Damage Only, Unknown Crash Type, High Crash Locations (HCL's) Sections (& Intersections) | Mileage by Functional Class By Sheet 020-2 3 - Other Principal Arterial 1.250 | | Mileage by Town By Sheet RUTLAND CITY - U004-1119 1.25 of 1.25 | | DISTRICT 3 | TOWN RUTLAND CITY | Date: 09/27/23 | ROUTE US-4 ETE mileage: 18.829 to 20.079 |
| | | | | | Page Total Mileage: 1.250 mi | | Page Total Mileage: 1.25 mi | | | | | |

For More Information Contact - Vermont Agency of Transportation, Policy, Planning and Intermodal Development Division - Mapping Section, 219 North Main Street, Barre, VT 05641 Telephone: 802-828-2600.