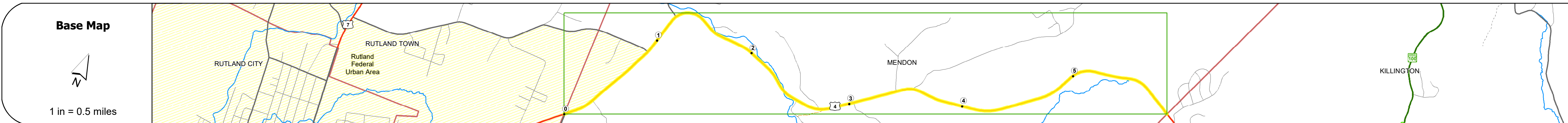
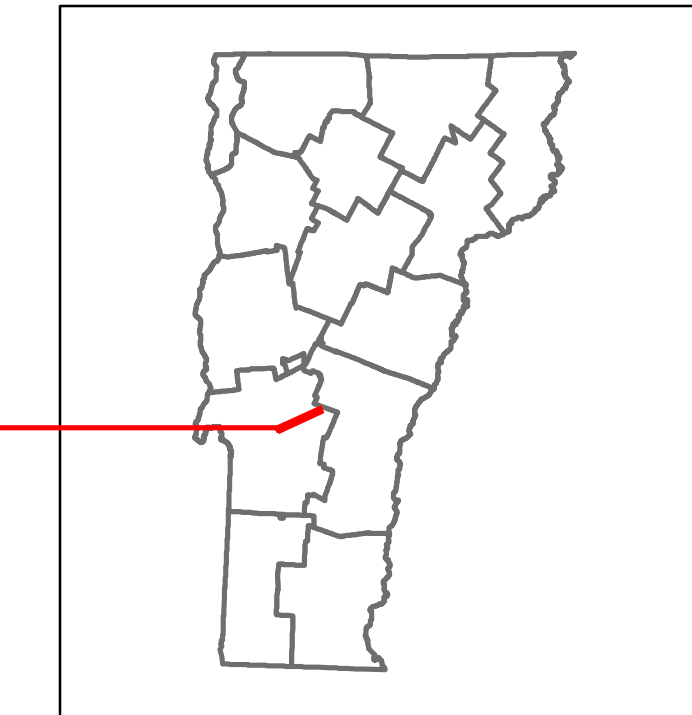


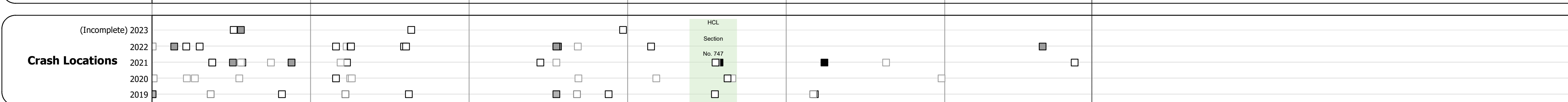
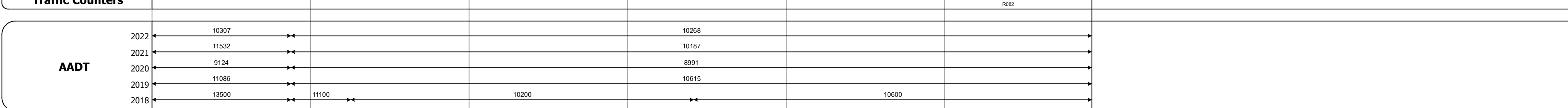
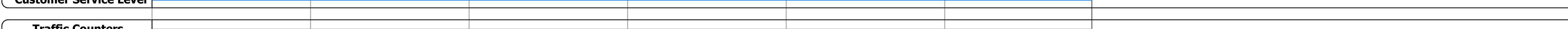







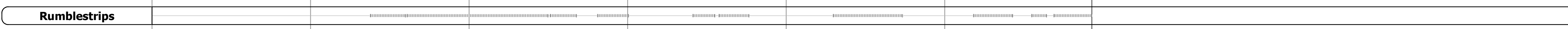
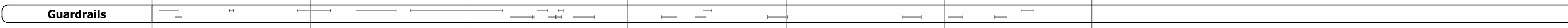

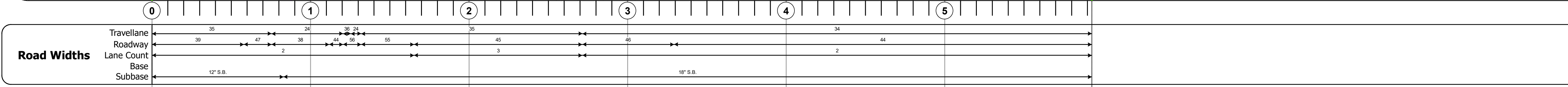
DISTRICT	TOWN	ROUTE
3	MENDON	US-4



### STRUCTURE DESCRIPTIONS

**Bridge 24:**  
Stringer/multi-beam or girder - 1959  
Structure No: 20002002411102  
Length: 128'  
Height: 100.0'  
Width: 44.0'  
Weight Limit: 0  
Facility Carried: US 04 ML  
Structure Type: 2 SPAN ROLLED BEAM  
Features Intersected: MENDON BROOK  
Surface: Bituminous  
Inspection Date: 5/2021  
Maintenance/Ownership: State

**Bridge 25:**  
Culvert - 1949  
Structure No: 30002002511101  
Length: 12'  
Under Clearance: 10.0'  
Weight Limit: 0  
Facility Carried: US4  
Structure Type: RC BOX  
Features Intersected: BROOK  
Inspection Date: 12/2020  
Maintenance: State



<b>Historic Projects</b> Unknown, Retreatment, Resurface, Bituminous Mix, Skiny Mix, Bituminous Seal Bituminous Concrete, Cold Plane and Freeways and Expressways, Concrete, Reclaimed Base and Bituminous Concrete, Surface Treated Gravel, Plant Mix, Reclaimed Base and Bituminous Concrete	<b>Functional Class</b> 1 - Interstate System, 2 - Other Freeways and Expressways, 3 - Principal Arterial, 4 - Minor Arterial, 5 - Major Collector, 6 - Minor Collector	<b>Curves</b> Left (degrees), Right (degrees) <b>Grades</b> (degrees) grade up, (degrees) grade down <b>Road Widths</b> (ft)	<b>Traffic Counters</b> Continuous (CTC), Weigh-In-Motion (WIM), Short-Term, Scheduled, Short-Term, Unscheduled (counter ID) <b>AADT</b> (AADT)	<b>Crash Locations</b> Fatal, Injury, Property Damage Only, Unknown Crash Type <b>High Crash Locations (HCL's)</b> Sections (& Intersections) HCL No. 1 - 100 (1 - 10), 101 - 200 (11 - 20), 201 - 300 (21 - 30), 301 - 400 (31 - 40), 401 - 800 (41 - 113)	<b>Mileage by Functional Class By Sheet</b> 020-2 3 - Other Principal Arterial 5.928		<b>Mileage by Town By Sheet</b> MENDON - U004-1110 5.928 of 5.928		<b>DISTRICT</b> 3	<b>TOWN</b> MENDON	<b>Date:</b> 09/27/23	<b>ROUTE</b> US-4 ETE mileage: 21.313 to 27.241
					<b>Page Total Mileage:</b> 5.928 mi		<b>Page Total Mileage:</b> 5.928 mi					