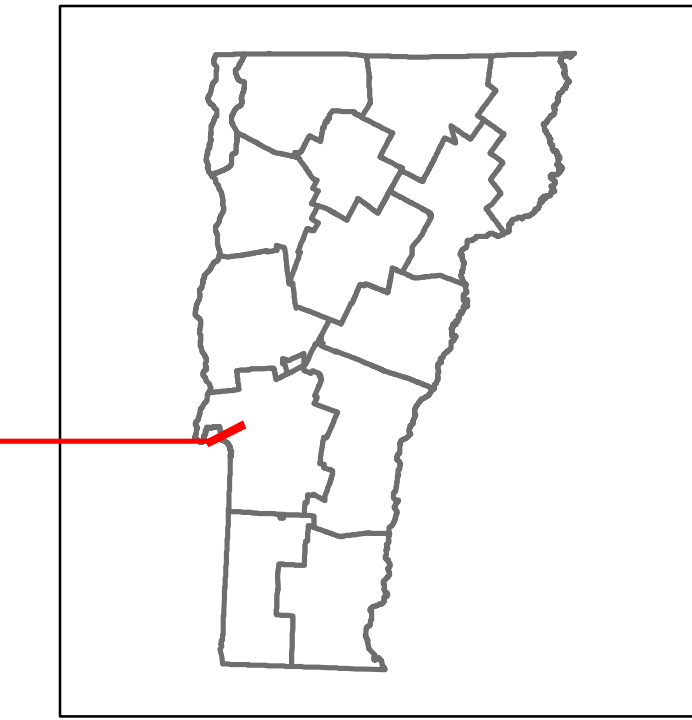
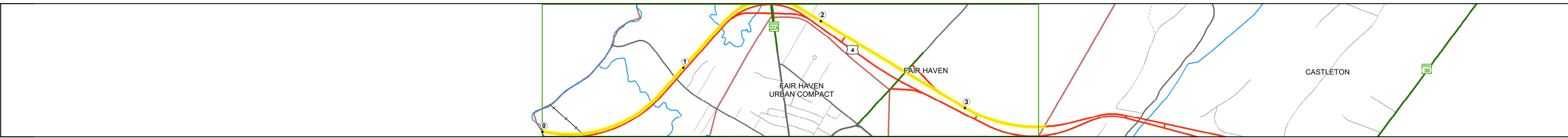


DISTRICT	TOWN	ROUTE
3	FAIR HAVEN	US-4



Base Map

1 in = 0.4 miles



Stick Diagram

- Town Center
- Intersecting State Routes (excl. ramps/approaches)
- Other Intersecting Highways, Ramps, Approaches
- Railroad Crossings
- Primary Structures
- Secondary Structures
- Divided State Highway
- State Highway
- Divided Town Highway
- Town Highway
- Streams (Hydraulic Structure)
- Town Boundary
- District Boundaries
- State/Town Highway Change
- Divided Highway Limits
- Ghost Section Boundary
- Federal Urban Area Limits

Scale: 1 INCH = 2,000 FEET




STRUCTURE DESCRIPTIONS

- Bridge 1:** Stringer/multi-beam or girder - 1949
Structure No. 2000200011072
Length: 111'
Height: 100.0'
Width: 36.0'
Weight Limit: 0
Facility Carried: RTE 4
Structure Type: Unknown
Features Intersected: POULTNEY RIVER
Inspection Date: 5/2022
Maintenance/Ownership: State
- Bridge 2:** Girder and floorbeam system - 1971
Structure No. 20002000211072
Length: 175'
Under Clearance: 1700.0'
Weight Limit: 0
Facility Carried: RAILROAD
Structure Type: 2 SP WELDED THRU GIR
Features Intersected: CL-P RR OVER U.S.A.
- Bridge 3W:** Stringer/multi-beam or girder - 1971
Structure No. 200020003W11072
Length: 243'
Height: 100.0'
Width: 43.0'
Weight Limit: 0
Facility Carried: US 04 ML
Structure Type: 2 SP CONT WELDED GIR
Features Intersected: CASTLETON RIVER
Surface: Bituminous
Inspection Date: 5/2021
Maintenance/Ownership: State
- Unknown 4:** Unknown
Structure No. 20110700D411071
Structure Type: Unknown
- Bridge 4-1:** Culvert - 1971
Structure No. 30002004-111071
Length: 8'
Under Clearance: 8.0'
Weight Limit: 0
Facility Carried: US4
Structure Type: CGMPP
Features Intersected: MUD BROOK
Inspection Date: 12/2020
Maintenance: State
- Bridge 4-2:** Culvert - 1969
Structure No. 30002004-211071
Length: 8'
Under Clearance: 8.0'
Weight Limit: 0
Facility Carried: US4
Structure Type: CGMPP
Features Intersected: MUD BROOK
Inspection Date: 12/2020
Maintenance: State
- Bridge 5W:** Stringer/multi-beam or girder - 1971
Structure No. 200020005W11072
Length: 203'
Height: 100.0'
Width: 37.0'
Under Clearance: 18.0'
Weight Limit: 0
Facility Carried: US 04 ML
Structure Type: WELDED GIRDER
Features Intersected: US 4 OVER VT 22A
Surface: Bituminous
Inspection Date: 5/2021
Maintenance/Ownership: State
- Bridge 6W:** Frame - 1970
Structure No. 200020006W11072
Length: 25'
Height: 100.0'
Width: 38.0'
Under Clearance: 14.0'
Weight Limit: 0
Facility Carried: US 04 ML
Structure Type: RC BOX
Features Intersected: US 4 OVER T.H. 21
Inspection Date: 5/2021
Maintenance/Ownership: State
- Unknown 7W:** Unknown
Structure No. 201142000211072
Structure Type: Unknown


Road Widths




Curves




Grades



Guardrails




Rumblestrips




Historic Projects




Maintenance Garage




Speed Zone




Functional Class



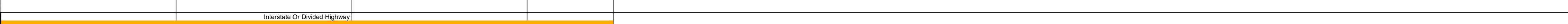
National Highway System




Limited Access Highway



Customer Service Level



Traffic Counters



AADT

2022	4326	3607	3394	3226	3852
2021	4292	3511	2074	3200	4755
2020	3606	3254	1830	2824	4197
2019	4257	3842	2180	3334	4955
2018					

Crash Locations

(Incomplete) 2023

2022

2021

2020

2019

<p>Historic Projects</p> <ul style="list-style-type: none"> Unknown Retreatment Resurface Bituminous Mix Skippy Mix Bituminous Seal <p>Indicated plans available - http://vtransmap01.aot.state.vt.us/p/dcr/D/webstore/</p>	<p>Functional Class</p> <ul style="list-style-type: none"> 1 - Interstate System 2 - Other Freeways and Expressways 3 - Principal Arterial 4 - Minor Arterial 5 - Major Collector 6 - Minor Collector <p>Speed Zones</p> <p>25 30 35 40 45 50 55 60 65</p>	<p>Curves</p> <ul style="list-style-type: none"> Left Right <p>Grades</p> <ul style="list-style-type: none"> grade up grade down <p>Road Widths</p> <p>(ft)</p>	<p>Traffic Counters</p> <ul style="list-style-type: none"> Continuous (CTC) Weight-In-Motion (WIM) Short-Term, Scheduled Short-Term, Unscheduled <p>Crash Locations</p> <ul style="list-style-type: none"> Fatal Injury Property Damage Only Unknown Crash Type <p>High Crash Locations (HCL's)</p> <p>Sections (& Intersections)</p> <p>HCL No. 1-100 (1-10) 201-300 (21-30) 301-400 (31-40) 401-500 (41-50) 501-600 (51-60) 601-700 (61-70) 701-800 (71-80) 801-900 (81-90) 901-1000 (91-100)</p>	<p>Mileage by Functional Class By Sheet</p> <p>020-1 3 - Other Principal Arterial 3.491</p> <p>Mileage by Town By Sheet</p> <p>FAIR HAVEN - U004-1107W 3.491 of 3.491</p> <p>Page Total Mileage: 3.491 mi</p>	<p>DISTRICT</p> <p>3</p>	<p>TOWN</p> <p>FAIR HAVEN</p>	<p>Date: 09/27/23</p>	<p>ROUTE</p> <p>US-4</p> <p>ETE mileage: 0.0 to 3.491</p>
---	--	--	--	---	---------------------------------	--------------------------------------	------------------------------	--