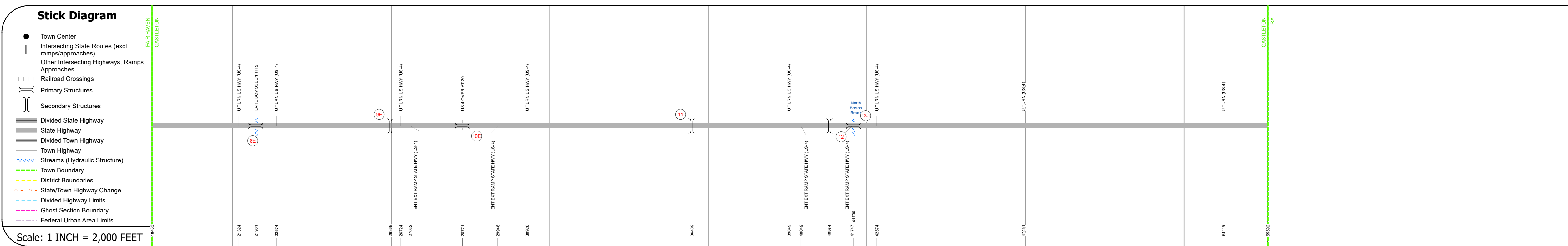
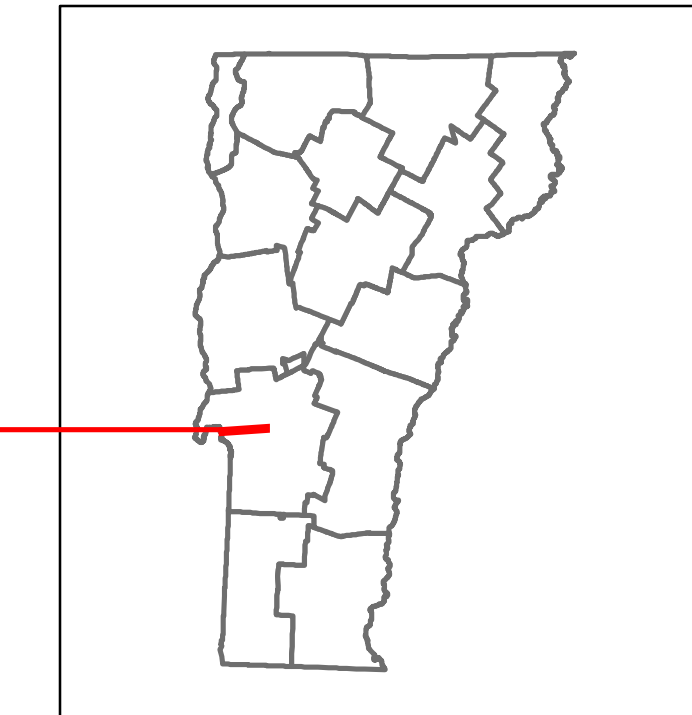


DISTRICT	TOWN	ROUTE
3	CASTLETON	US-4



STRUCTURE DESCRIPTIONS

Bridge 8E:
Stringer/multi-beam or girder - 1971
Structure No. 20002008E11032
Length: 543'
Height: 100.0'
Width: 37.0'
Under Clearance: 16.0'
Weight Limit: 0
Facility Carried: US 04 ML
Structure Type: 3 SP CONT WLD GIRDER
Features Intersected: LAKE BOMOSEEN TH 2
Surface: Bituminous
Inspection Date: 5/2021
Maintenance/Ownership: State



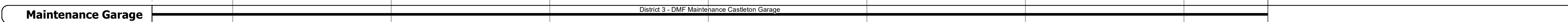

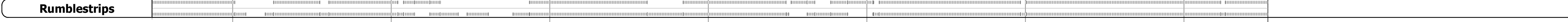




Unknown 9E:
Unknown
Structure No. 20110300E11031
Structure Type: Unknown

Bridge 10E:
Stringer/multi-beam or girder - 1971
Structure No. 20002001E11032
Length: 233'
Height: 100.0'
Width: 37.0'
Under Clearance: 14.0'
Weight Limit: 0
Facility Carried: US 04 ML
Structure Type: WELDED PLATE GIRDER
Features Intersected: US 4 OVER VT 30
Surface: Bituminous
Inspection Date: 5/2021
Maintenance/Ownership: State

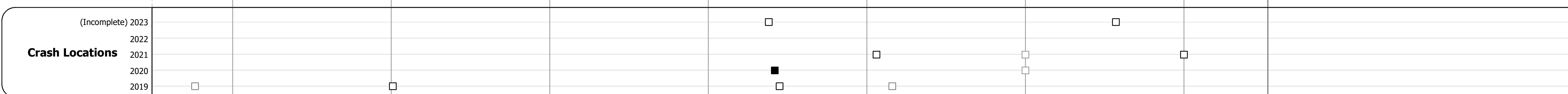
Unknown 11:
Unknown
Structure No. 20110300D111031
Structure Type: Unknown

Unknown 12:
Unknown
Structure No. 203142000211032
Structure Type: Unknown

Bridge 12-1:
Culvert - 1968
Structure No. 30002012-111031
Length: 17'
Under Clearance: 12.0'
Weight Limit: 0
Facility Carried: US4
Structure Type: RC BOX
Features Intersected: BRITTAIN BROOK
Inspection Date: 12/2020
Maintenance: State



Year	Section 1	Section 2	Section 3	Section 4	Section 5
2022	4855	5038	5244	5394	5591
2021	4816	3856	5202	4793	6700
2020	4251	3402	4229	4229	5862
2019	5019	4017	5420	4993	6921
2018	9800		12200		13400



Historic Projects <ul style="list-style-type: none"> Unknown Retreatment Resurface Bituminous Mix Skiny Mix Bituminous Seal 	Functional Class <ul style="list-style-type: none"> 1 - Interstate System 2 - Other 3 - Principal Arterial 4 - Minor Arterial 5 - Major Collector 6 - Minor Collector 	Curves <ul style="list-style-type: none"> Left Right 	Grades <ul style="list-style-type: none"> grade up grade down 	Traffic Counters <ul style="list-style-type: none"> Continuous (CTC) Weight-In-Motion (WIM) Short-Term, Scheduled Short-Term, Unscheduled 	Crash Locations <ul style="list-style-type: none"> Fatal Injury Property Damage Only Unknown Crash Type 	Mileage by Functional Class By Sheet 020-1 3 - Other Principal Arterial 7.038	Mileage by Town By Sheet CASTLETON - U004-1103 7.038 of 7.038	DISTRICT 3	TOWN CASTLETON	Date: 09/27/23	ROUTE US-4 ETE mileage: 3.491 to 10.529
---	---	--	---	---	---	---	---	----------------------	--------------------------	-----------------------	--