

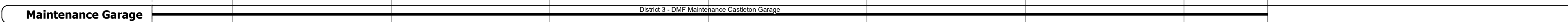

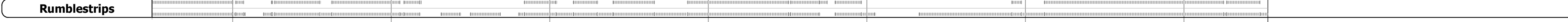




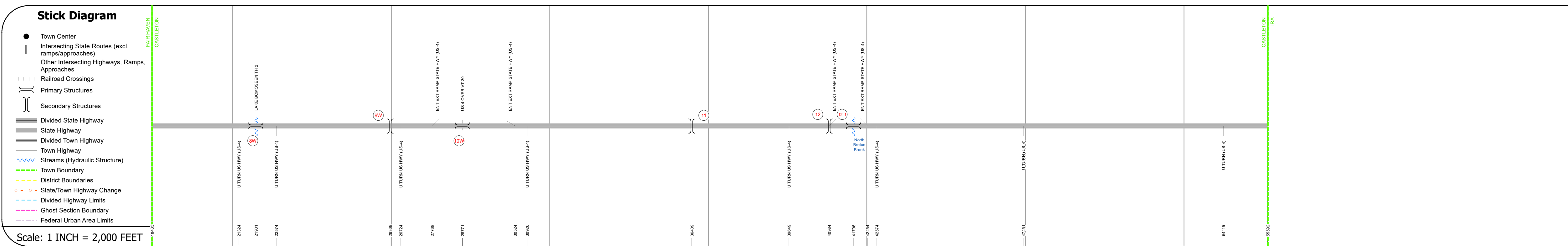
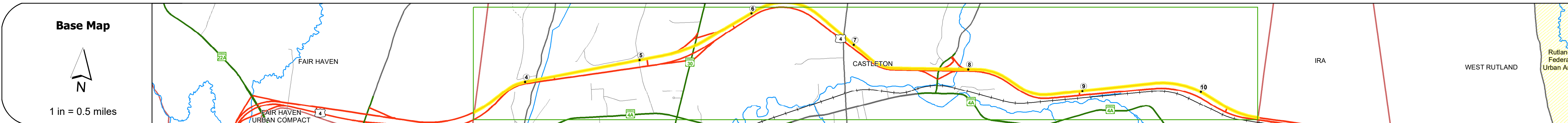
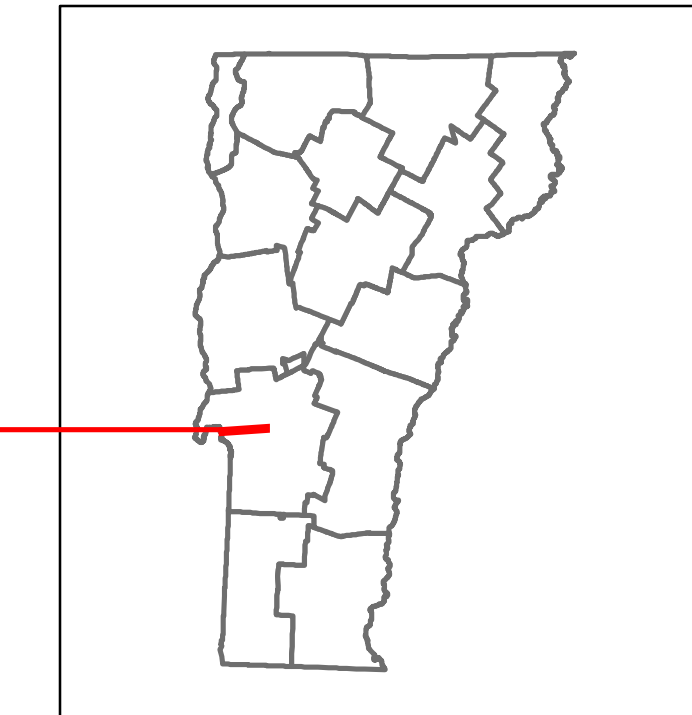
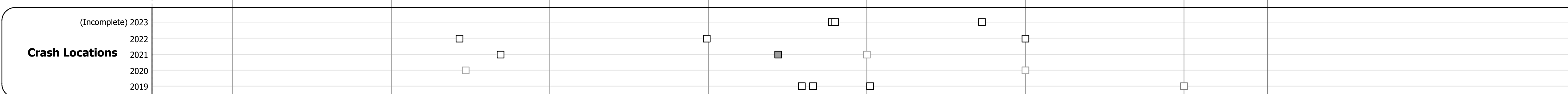


DISTRICT	TOWN	ROUTE
3	CASTLETON	US-4



Year	Station 21300-21500	Station 21500-22000	Station 22000-22500	Station 22500-23000	Station 23000-23500	Station 23500-24000	Station 24000-24500
2022	4793	3990	6110	6360	6672		
2021	4755	3846	6062	5693	6649		
2020	4197	3393	5350	5023	5613		
2019	4955	4006	6316	5930	6775		
2018							



STRUCTURE DESCRIPTIONS

Bridge 8W:
Stringer/multi-beam or girder - 1971
Structure No. 20002008W11032
Length: 543'
Height: 100.0'
Width: 37.0'
Under Clearance: 17.0'
Weight Limit: 0
Facility Carried: US 04 ML
Structure Type: 3 SP CONT WLD GIRDER
Features Intersected: LAKE BOMOSEEN TH 2
Surface: Bituminous
Inspection Date: 5/2021
Maintenance/Ownership: State

Unknown 9W:
Unknown
Structure No. 2011030D9W11031
Structure Type: Unknown

Bridge 10W:
Stringer/multi-beam or girder - 1971
Structure No. 200020010W11032
Length: 233'
Height: 100.0'
Width: 37.0'
Under Clearance: 14.0'
Weight Limit: 0
Facility Carried: US 04 ML
Structure Type: WELDED PLATE GIRDER
Features Intersected: US 4 OVER VT 30
Surface: Bituminous
Inspection Date: 5/2021
Maintenance/Ownership: State

Unknown 11:
Unknown
Structure No. 2011030D1111031
Structure Type: Unknown

Unknown 12:
Unknown
Structure No. 203142000211032
Structure Type: Unknown

Bridge 12-1:
Culvert - 1968
Structure No. 30002012-111031
Length: 17'
Under Clearance: 12.0'
Weight Limit: 0
Facility Carried: US4
Structure Type: RC BOX
Features Intersected: BRITTAIN BROOK
Inspection Date: 12/2020
Maintenance: State

Historic Projects <ul style="list-style-type: none"> Unknown Retreatment Resurface Bituminous Mix Skippy Mix Bituminous Seal 	Functional Class <ul style="list-style-type: none"> 1 - Interstate System 2 - Other 3 - Principal Arterial 4 - Minor Arterial 5 - Major Collector 6 - Minor Collector 	Curves <ul style="list-style-type: none"> Left Right 	Grades <ul style="list-style-type: none"> grade up grade down 	Traffic Counters <ul style="list-style-type: none"> Continuous (CTC) Weight-In-Motion (WIM) Short-Term, Scheduled Short-Term, Unscheduled 	Crash Locations <ul style="list-style-type: none"> Fatal Injury Property Damage Only Unknown Crash Type 	Mileage by Functional Class By Sheet 020-1 3 - Other Principal Arterial 7.038	Mileage by Town By Sheet CASTLETON - U004-1103W 7.038 of 7.038	DISTRICT 3	TOWN CASTLETON	Date: 09/27/23	ROUTE US-4 ETE mileage: 3.491 to 10.529
Speed Zones 25 30 35 40 45 50 55 60 65						Page Total Mileage: 7.038 mi	Page Total Mileage: 7.038 mi				