Route Log and Progress Chart

DRAFT

Please Note: Errors and Omissions May Exist.
Contact the VTrans Mapping Section with questions or concerns.

DISTRICT	TOWN	ROUTE
6	WATERBURY	US-2

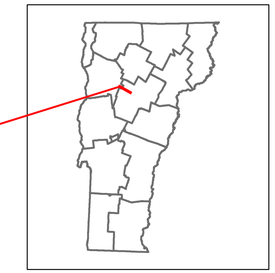

2

Base Map

1 in = 2,000 feet

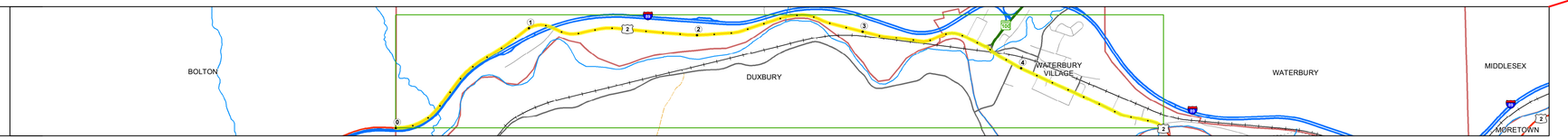

Stick Diagram

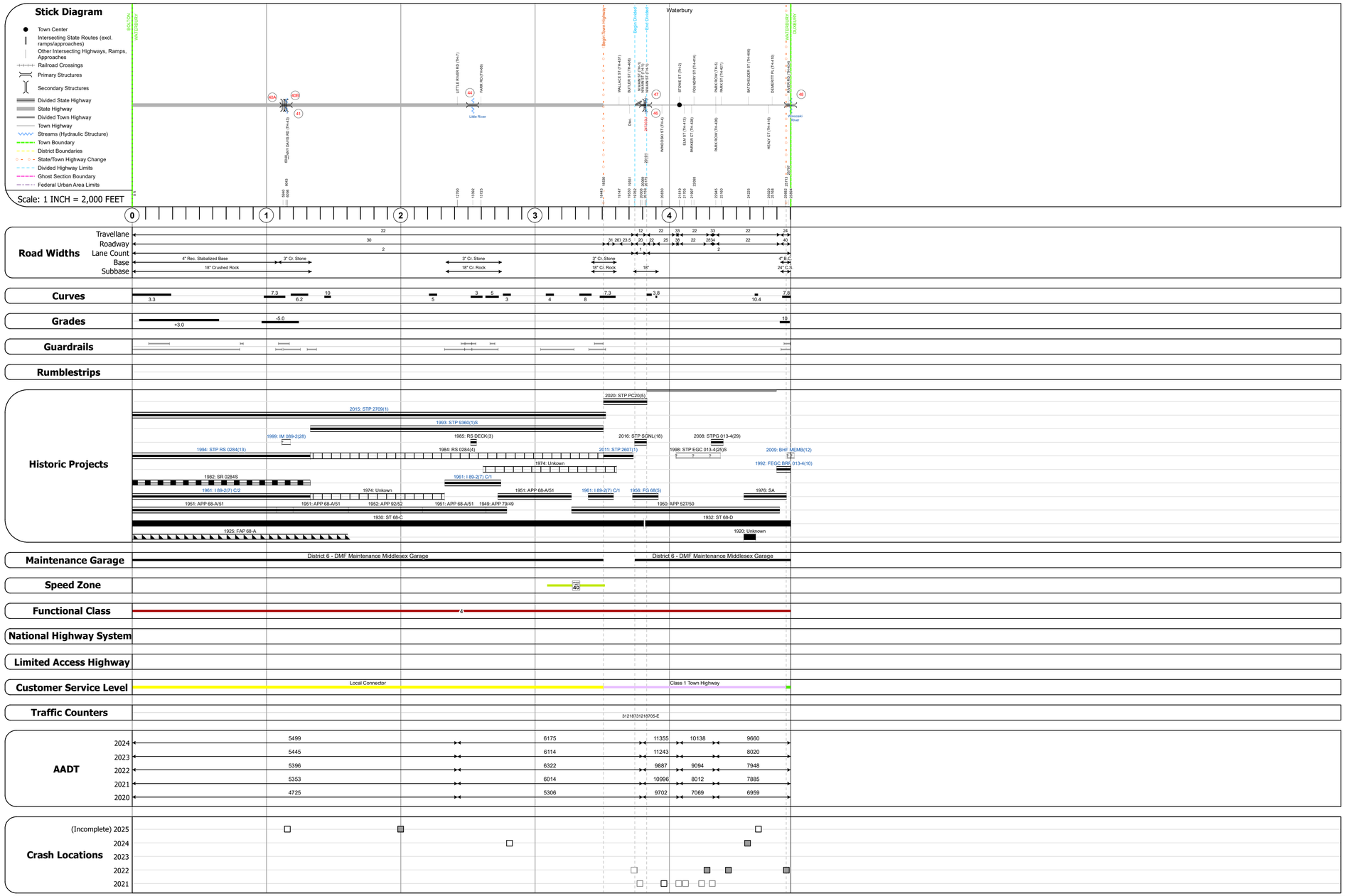

STRUCTURE DESCRIPTIONS

Bridge 40A:
Stringer/multi-beam or girder
Structure No. 200089050N12182
Length: 238'
Facility Carried: I 89
Structure Type: 3 SP CONT WLD GIRDER
Maintenance/Ownership: State

Bridge 40B:
Stringer/multi-beam or girder
Structure No. 200089050S12182
Length: 225'
Facility Carried: I 89
Structure Type: 3 SP CONT WLD GIRDER
Maintenance/Ownership: State

Bridge 41:
Culvert - 1961
Structure No. 300284004112181
Length: 8'
Under Clearance: 8.5'
Facility Carried: US2
Structure Type: CGMPP ALUM SLEEVE
Features Intersected: BROOK
Inspection Date: 92/20
Maintenance: State

Bridge 44:
Stringer/multi-beam or girder - 1961
Structure No. 200284004412182
Length: 243'
Width: 30.0'
Facility Carried: US 02
Structure Type: 3 SPAN ROLLED BEAM
Features Intersected: LITTLE RIVER
Surface: Bituminous
Inspection Date: 62/25
Maintenance/Ownership: State

Bridge 46:
Girder and floorbeam system - 1956
Structure No. 200013004612182
Length: 126'
Facility Carried: NECR
Structure Type: RIVETED THRU GIRDER
Features Intersected: NECR OVER US 2
Inspection Date: 62/25

Bridge 47:
Stringer/multi-beam or girder - 1956
Structure No. 200013004712182
Length: 39'
Height: 14.17'
Width: 44.0'
Facility Carried: US 02
Structure Type: ROLLED BEAM
Features Intersected: THATCHER BROOK
Surface: Bituminous
Inspection Date: 62/25
Maintenance/Ownership: Town

Bridge 48:
Stringer/multi-beam or girder - 1992
Structure No. 200013004812182
Length: 278'
Width: 39.8'
Facility Carried: US 02
Structure Type: 2 SP CONT CURVED GIR
Features Intersected: WINOOSKI RIVER
Surface: Bituminous
Inspection Date: 62/25
Maintenance/Ownership: Town

Historic Projects

Unknown
Retreatment
Resurface
Bituminous Mix
Skinny Mix
Bituminous Seal
Bituminous Concrete
Bituminous Macadam
Cold Plane and Bituminous Concrete
Concrete
Gravel
Surface Treated Gravel
Plant Mix
Reclaimed Base and Bituminous Concrete

Indicated plans available - http://vtransmap01.act.state.vt.us/rp/dpr/Diwebstore/

Functional Class

1 - Interstate System
2 - Other Freeways and Expressways
3 - Principal Arterial
4 - Minor Arterial
5 - Major Collector
6 - Minor Collector

Speed Zones

SPEED 25 SPEED 30 SPEED 35 SPEED 40 SPEED 45 SPEED 50 SPEED 55 SPEED 60 SPEED 65

Curves

(degrees) Left Right

Grades

(percent) grade up grade down

Road Widths

(ft)

Traffic Counters

Continuous (CTC)
Weigh-In-Motion (WIM)
Short-Term, Scheduled
Short-Term, Unscheduled
(counter ID)

AADT

(AADT)

Crash Locations

Fatal
Injury
Property Damage Only
Unknown Crash Type

High Crash Locations (HCL's)

Sections (& Intersections)

HCL No.
1 - 100 (1 - 10)
101 - 200 (11 - 20)
201 - 300 (21 - 30)
301 - 400 (31 - 40)
401 - 800 (41 - 113)

Mileage by Functional Class By Sheet

028-2	4 - Minor Arterial	3.789
013-4	4 - Minor Arterial	1.115

Page Total Mileage: 4.904 mi

Mileage by Town By Sheet

WATERBURY - U002-1218	4.904 of 4.904

Page Total Mileage: 4.904 mi

DISTRICT	TOWN	Date: 11/20/25	ROUTE
6	WATERBURY	1 of 1 TWN mileage: 0.0 to 4.904	US-2 ETE mileage: 60.728 to 65.632

For More Information Contact - Vermont Agency of Transportation, Policy, Planning and Intermodal Development Division - Mapping Section, 219 North Main Street, Barre, VT 05641 Telephone: 802-828-2600.