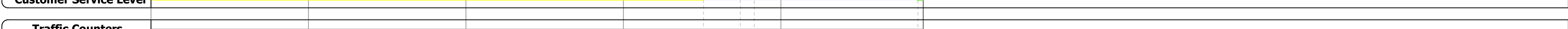
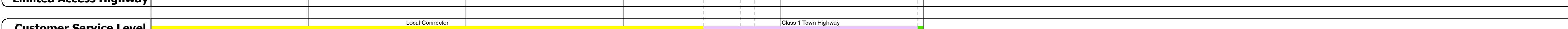





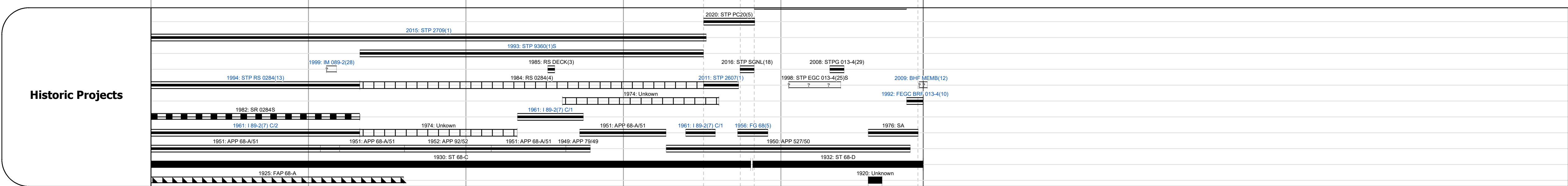
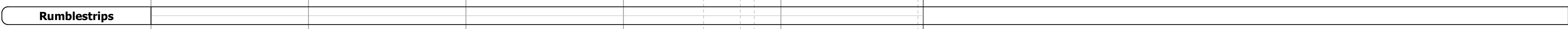



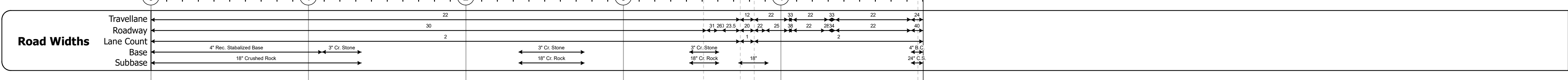
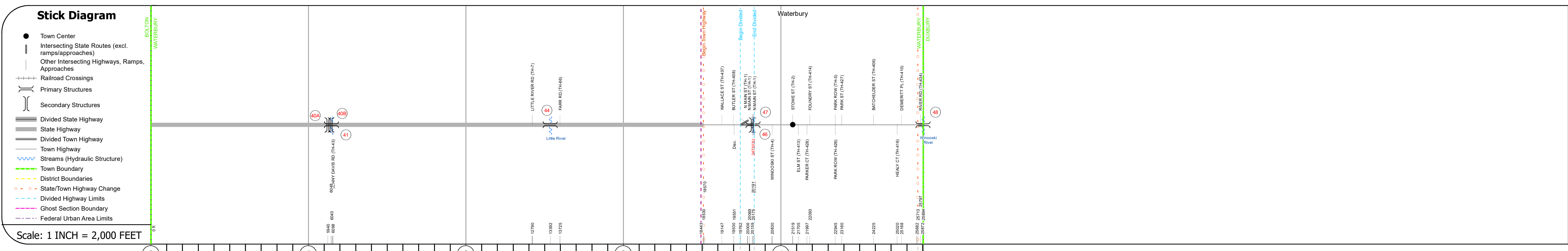
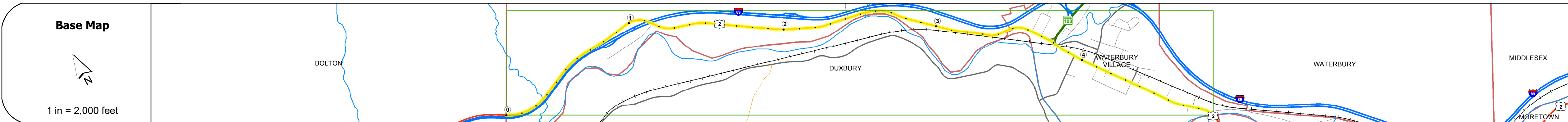
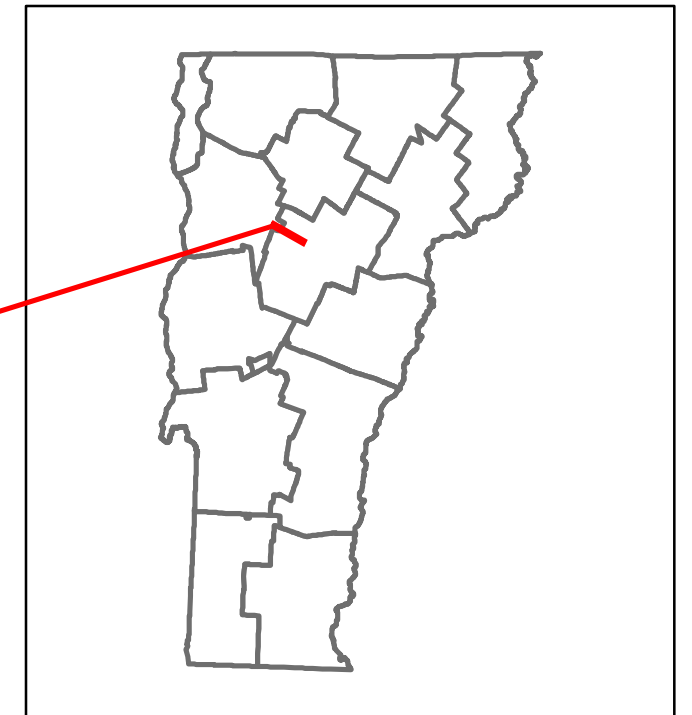
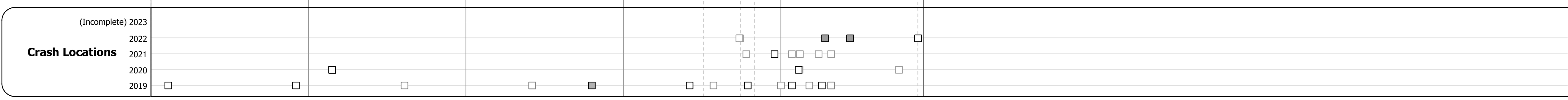


DISTRICT	TOWN	ROUTE
6	WATERBURY	US-2



Year	5396	5353	4725	5579	2700	6322	6014	5306	6265	5600	9887	10996	9702	11454	5000	9200	7800	400	8300	9094	8012	7069	8346	7948	7885	6959	8216	8200
2022																												
2021																												
2020																												
2019																												
2018																												



STRUCTURE DESCRIPTIONS

<p>Unknown 40A: Unknown Structure No. 200089050N12182 Structure Type: Unknown</p> <p>Unknown 40B: Unknown Structure No. 200089050S12182 Structure Type: Unknown</p> <p>Bridge 41: Culvert - 1961 Structure No. 300284004112181 Length: 8' Under Clearance: 8.0' Weight Limit: 0 Facility Carried: US2 Structure Type: CGMPP ALUM SLEEVE Features Intersected: BROOK Inspection Date: 9/2020 Maintenance: State</p> <p>Bridge 44: Stringer/multi-beam or girder - 1961 Structure No. 200284004412182 Length: 243' Height: 100.0' Width: 30.0' Weight Limit: 0 Facility Carried: US 02 ML Structure Type: 3 SPAN ROLLED BEAM Features Intersected: LITTLE RIVER Surface: Bituminous Inspection Date: 4/2022 Maintenance/Ownership: State</p> <p>Bridge 46: Girder and floorbeam system - 1956 Structure No. 200013004612182 Length: 126' Weight Limit: 0 Facility Carried: RAILROAD Structure Type: RIVETED THRU GIRDER Features Intersected: N.E.C.R.R. OVER US 2</p> <p>Bridge 47: Stringer/multi-beam or girder - 1956 Structure No. 200013004712182 Length: 39' Height: 14.0' Width: 44.0' Weight Limit: 0 Facility Carried: US 02 ML Structure Type: ROLLED BEAM Features Intersected: THATCHER BROOK Surface: Bituminous Inspection Date: 6/2021 Maintenance/Ownership: Town</p> <p>Bridge 48: Stringer/multi-beam or girder - 1992 Structure No. 200013004812182 Length: 278' Height: 100.0' Width: 40.0' Weight Limit: 0 Facility Carried: US 02 ML Structure Type: 2 SP CONT CURVED GIR Features Intersected: WINOOSKI RIVER Surface: Bituminous Inspection Date: 6/2021 Maintenance/Ownership: Town</p>
--

<p>Historic Projects</p> <ul style="list-style-type: none"> Unknown Retreatment Resurface Bituminous Mix Skippy Mix Bituminous Seal Surface Treated Gravel Plant Mix Reclaimed Base and Bituminous Concrete Concrete Gravel 	<p>Functional Class</p> <ul style="list-style-type: none"> 1 - Interstate System 2 - Other Freeways and Expressways 3 - Principal Arterial 4 - Minor Arterial 5 - Major Collector 6 - Minor Collector 	<p>Curves</p> <ul style="list-style-type: none"> Left (convex) Right (concave) 	<p>Grades</p> <ul style="list-style-type: none"> Special grade up Special grade down 	<p>Traffic Counters</p> <ul style="list-style-type: none"> Continuous (CTC) Weigh-In-Motion (WIM) Short-Term, Scheduled Short-Term, Unscheduled 	<p>Crash Locations</p> <ul style="list-style-type: none"> Fatal Injury Property Damage Only Unknown Crash Type <p>High Crash Locations (HCL's)</p> <p>Sections (& Intersections)</p> <p>HCL No. 1 - 100 (1 - 10) 201 - 300 (21 - 30) 301 - 400 (31 - 40) 401 - 800 (41 - 113) 101 - 200 (11 - 20) 401 - 800 (41 - 113)</p>	<p>Mileage by Functional Class By Sheet</p> <p>028-2 4 - Minor Arterial 3.789 013-4 4 - Minor Arterial 1.115</p> <p>Page Total Mileage: 4.904 mi</p>	<p>Mileage by Town By Sheet</p> <p>WATERBURY - U002-1218 4.904 of 4.904</p> <p>Page Total Mileage: 4.904 mi</p>	<p>DISTRICT</p> <p>6</p>	<p>TOWN</p> <p>WATERBURY</p>	<p>Date: 09/27/23</p>	<p>ROUTE</p> <p>US-2</p> <p>ETE mileage: 60.695 to 65.599</p>
---	--	---	---	--	--	--	---	---------------------------------	-------------------------------------	------------------------------	--