










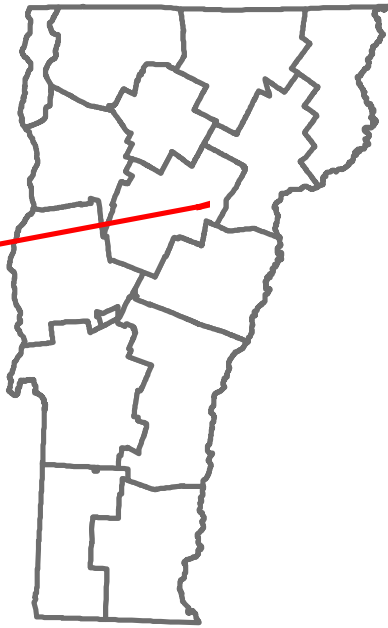




Route Log and Progress Chart

DRAFT
Please Note: Errors and Omissions May Exist.
Contact the VTrans Mapping Section with questions or concerns.

DISTRICT	TOWN	ROUTE
6	PLAINFIELD	US-2



STRUCTURE DESCRIPTIONS

Bridge 75:
Stringer/multi-beam or girder - 1966
Structure No. 200028007512142
Length: 95'
Width: 33.0'
Facility Carried: US 02
Structure Type: WELDED PLATE GIRDER
Features Intersected: WINOOSKI RIVER
Surface: Bituminous
Inspection Date: 6/2/25
Maintenance/Ownership: State

Historic Projects	Functional Class	Curves	Grades	Traffic Counters	Crash Locations	Mileage by Functional Class By Sheet		Mileage by Town By Sheet		DISTRICT	TOWN	Date: 11/20/25	ROUTE
						028-3	3 - other Principal Arterial	1.486	PLAINFIELD - U002-1214	1.486 of 1.486			
Unknown	1 - Interstate System	Left (degrees)	Left (degrees) grade up	Continuous (CTC)	Fatal	Page Total Mileage: 1.486 mi		Page Total Mileage: 1.486 mi		6	PLAINFIELD	1 of 1 TWN mileage: 0.0 to 1.486	US-2 ETE mileage: 85.378 to 86.864