

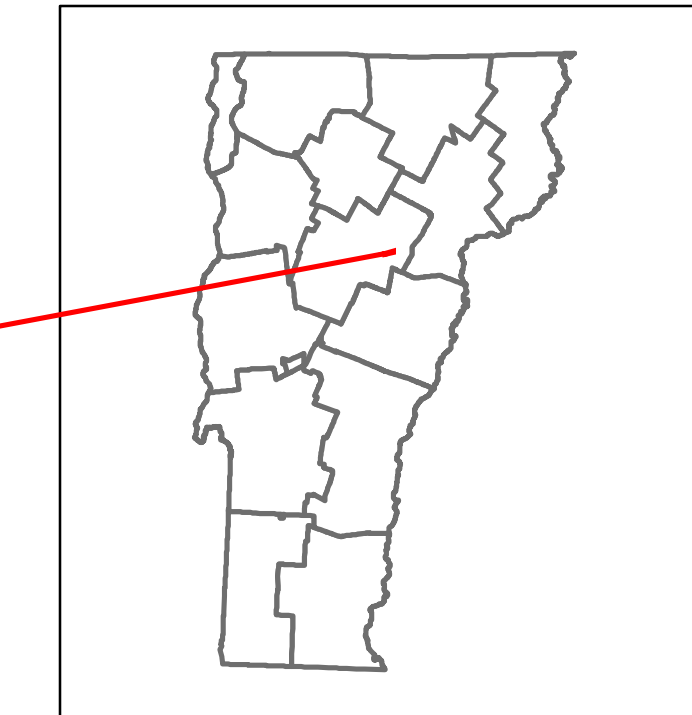







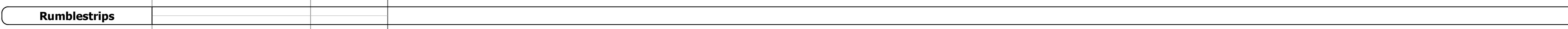






DISTRICT	TOWN	ROUTE
6	PLAINFIELD	US-2




### STRUCTURE DESCRIPTIONS

**Bridge 75:**  
Stringer/multi-beam or girder - 1966  
Structure No: 200028007512142  
Length: 95'  
Height: 100.0'  
Width: 33.0'  
Weight Limit: 0  
Facility Carried: US 02 ML  
Structure Type: WELDED PLATE GIRDER  
Features Intersected: WINOOSKI RIVER  
Surface: Bituminous  
Inspection Date: 6/2021  
Maintenance/Ownership: State



Year	Left	Right	Total
2022	7043	7043	6956
2021	6981	7698	5950
2020	6523	6792	4758
2019	7701	8019	5618
2018	7700	8000	7400



<b>Historic Projects</b> Unknown, Bituminous Concrete, Retreatment, Resurface, Bituminous Mix, Skiny Mix, Bituminous Seal, Surface Treated, Gravel, Plant Mix, Reclaimed Base and Bituminous Concrete, Concrete	<b>Functional Class</b> 1 - Interstate System, 2 - Other Freeways and Expressways, 3 - Principal Arterial, 4 - Minor Arterial, 5 - Major Collector, 6 - Minor Collector	<b>Curves</b> Left (degrees), Right (degrees), Grades (percent) grade up, (percent) grade down	<b>Traffic Counters</b> Continuous (CTC), Weigh-In-Motion (WIM), Short-Term, Scheduled, Short-Term, Unscheduled (counter ID)	<b>Crash Locations</b> Fatal, Injury, Property Damage Only, Unknown Crash Type, High Crash Locations (HCL's) Sections (& Intersections)	<b>Mileage by Functional Class By Sheet</b> 028-3 3 - Other Principal Arterial 1.486	<b>Mileage by Town By Sheet</b> PLAINFIELD - U002-1214 1.486 of 1.486	<b>DISTRICT</b> 6	<b>TOWN</b> PLAINFIELD	<b>Date:</b> 09/27/23	<b>ROUTE</b> US-2 ETE mileage: 85.345 to 86.831
<b>Page Total Mileage: 1.486 mi</b>						<b>Page Total Mileage: 1.486 mi</b>				
<b>1 of 1</b> TWN mileage: 0.0 to 1.486									<b>ROUTE</b> US-2	