


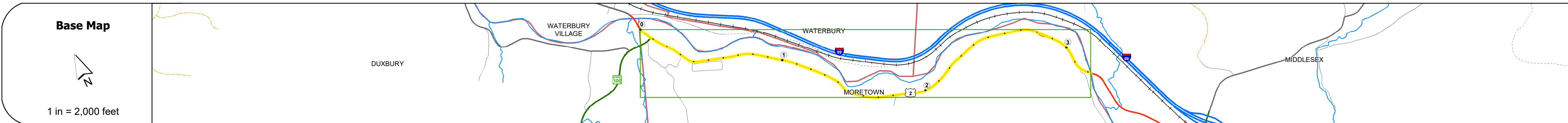
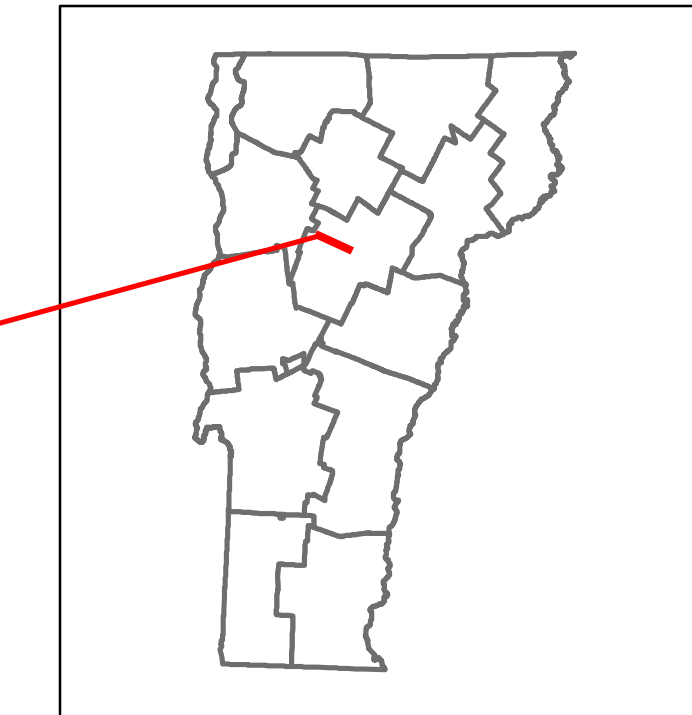


Route Log and Progress Chart

DRAFT

Please Note: Errors and Omissions May Exist.
Contact the VTrans Mapping Section with questions or concerns.

DISTRICT	TOWN	ROUTE
6	MORETOWN	US-2



STRUCTURE DESCRIPTIONS

Bridge 50:
Stringer/multi-beam or girder - 2010
Structure No: 200284005012122
Length: 283'
Height: 100.0'
Width: 29.0'
Weight Limit: 0
Facility Carried: US 02 ML
Structure Type: 2 SPAN WELDED GIRDER
Features Intersected: WINOOSKI RIVER
Surface: Bituminous
Inspection Date: 6/2021
Maintenance/Ownership: State

Road Widths	Travellane	Roadway	Lane Count	Base	Subbase
	24	45	26	2	2.5

Curves	7.8, 6, 12, 5, 4, 7, 10, 5, 10, 7, 4, 4, 5, 6, 6, 9
--------	---

Grades	
--------	--

Guardrails	
------------	--

Rumblestrips	
--------------	--



Maintenance Garage	District 6 - DMF Maintenance Middlesex Garage
--------------------	---

Speed Zone	35
------------	----

Functional Class	4, 5
------------------	------


National Highway System	
-------------------------	--

Limited Access Highway	
------------------------	--

Customer Service Level	Local Connector
------------------------	-----------------

Traffic Counters	
------------------	--

AADT	2022: 7820, 6400; 2021: 5885, 3305; 2020: 5959, 2917; 2019: 5216, 3444; 2018: 5800, 3400
------	--



Historic Projects Unknown, Bituminous Concrete, Retreatment, Cold Plane and Bituminous Concrete, Skippy Mix, Bituminous Seal, Surface Treated Gravel, Plant Mix, Reclaimed Base and Bituminous Concrete	Functional Class 1- Interstate System, 2- Other Freeways and Expressways, 3- Principal Arterial, 4- Minor Arterial, 5- Major Collector, 6- Minor Collector	Curves Left, Right, Grades (degrees), Left (down), Right (up), Right (down), Left (up)	Traffic Counters Continuous (CTC), Weigh-In-Motion (WIM), Short-Term, Scheduled, Short-Term, Unscheduled	Crash Locations Fatal, Injury, Property Damage Only, Unknown Crash Type, High Crash Locations (HCL's)	Mileage by Functional Class By Sheet 013-4 4 - Minor Arterial, 0284 5 - Major Collector, 0.086, 3.133	Mileage by Town By Sheet MORETOWN - U002-1212, 3.219 of 3.219	DISTRICT 6	TOWN MORETOWN	Date: 09/27/23	ROUTE US-2 ETE mileage: 65.681 to 68.9
Page Total Mileage: 3.219 mi						Page Total Mileage: 3.219 mi				

For More Information Contact - Vermont Agency of Transportation, Policy, Planning and Intermodal Development Division - Mapping Section, 219 North Main Street, Barre, VT 05641 Telephone: 802-828-2600.