


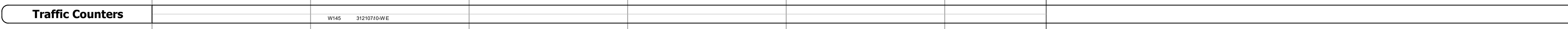





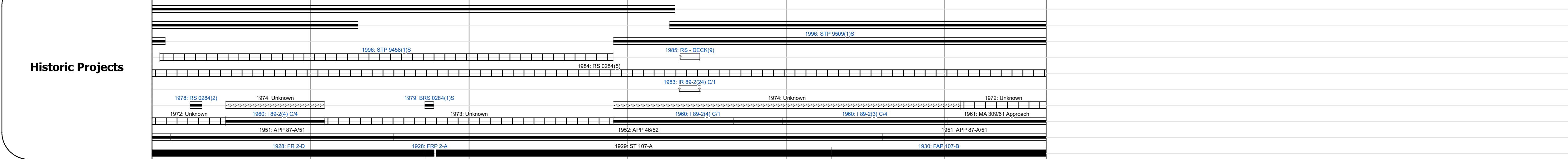
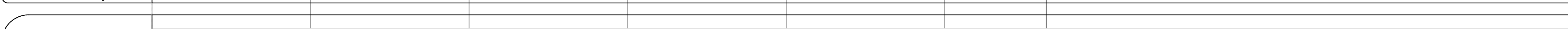
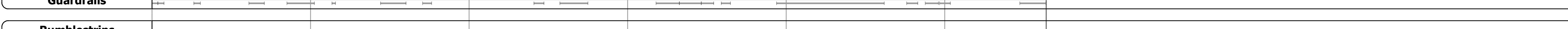

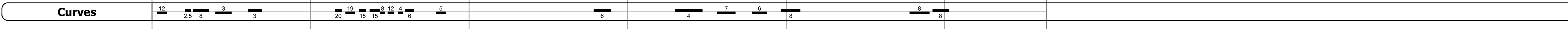
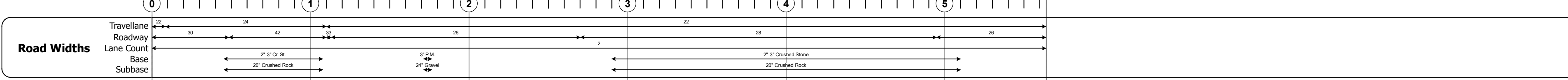
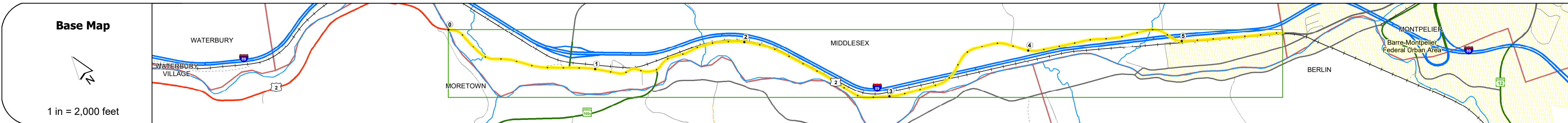
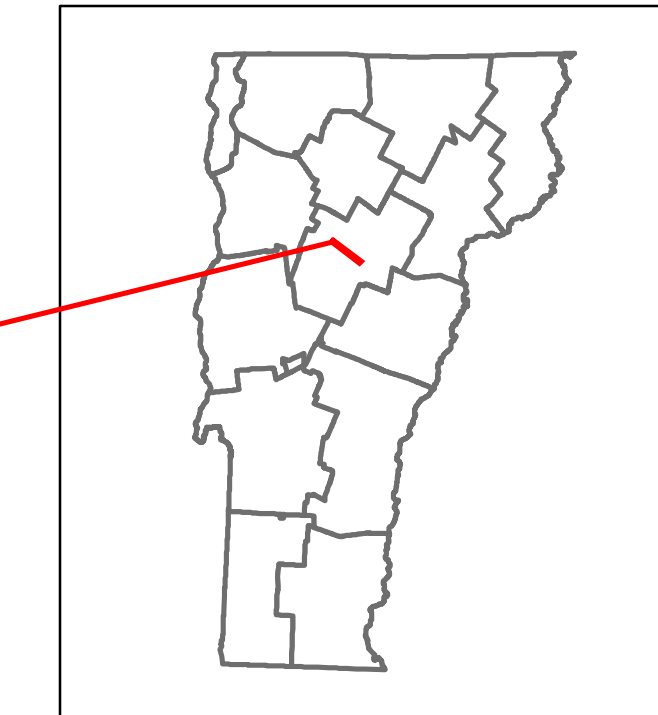


Route Log and Progress Chart

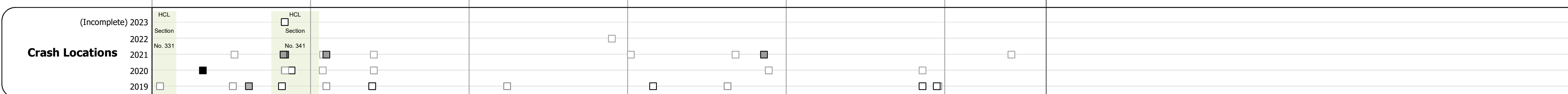
DRAFT

Please Note: Errors and Omissions May Exist.
Contact the VTrans Mapping Section with questions or concerns.

DISTRICT	TOWN	ROUTE
6	MIDDLESEX	US-2



Year	Section 1	Section 2	Section 3	Section 4
2022	4648	4032	2069	2850
2021	3305	4000	2331	2240
2020	2917	2488	2057	1999
2019	3444	2937	2429	2429
2018	3400	3100	2400	



STRUCTURE DESCRIPTIONS

- Bridge 51:**
Culvert - 1979
Structure No. 300284005112101
Length: 14'
Under Clearance: 9.0'
Weight Limit: 0
Facility Carried: US2
Structure Type: CGMPPA
Features Intersected: BROOK
Inspection Date: 9/2020
Maintenance: State
- Bridge 52:**
Slab - 1979
Structure No. 200284005212102
Length: 34'
Height: 100.0'
Width: 34.0'
Weight Limit: 0
Facility Carried: US 02 ML
Structure Type: CONCRETE SLAB
Features Intersected: GREAT BROOK
Surface: Bituminous
Inspection Date: 6/2021
Maintenance/Ownership: State
- Bridge 44-2:**
Culvert - 1960
Structure No. 30008944-212101
Length: 7'
Under Clearance: 5.0'
Weight Limit: 0
Facility Carried: 189
Structure Type: CGMPPA STEEL SLEEVED
Features Intersected: BROOK
Inspection Date: 11/2019
Maintenance: State
- Bridge 55:**
Stringer/multi-beam or girder - 2018
Structure No. 200284005512102
Length: 512'
Height: 100.0'
Width: 37.0'
Under Clearance: 16.0'
Weight Limit: 0
Facility Carried: US 02 ML
Structure Type: 3 SP CONT CURV GIR
Features Intersected: 1 89 + NECR UNDER U.S.2
Surface: Bituminous
Inspection Date: 6/2022
Maintenance/Ownership: State
- Bridge 56:**
Culvert - 1960
Structure No. 300284005612101
Length: 10'
Under Clearance: 10.0'
Weight Limit: 0
Facility Carried: US2
Structure Type: CGMPP W/ CONC INVERT
Features Intersected: BROOK
Inspection Date: 9/2020
Maintenance: State
- Unknown 57:**
Unknown
Structure No. 200089043N12102
Structure Type: Unknown
- Unknown 57A:**
Unknown
Structure No. 200089043S12102
Structure Type: Unknown

Historic Projects <ul style="list-style-type: none"> Unknown Retreatment Resurface Bituminous Mix Skinny Mix Bituminous Seal 	Functional Class <ul style="list-style-type: none"> 1 - Interstate System 2 - Other 3 - Principal Arterial 4 - Minor Arterial 5 - Major Collector 6 - Minor Collector 	Curves <ul style="list-style-type: none"> Left Right 	Grades <ul style="list-style-type: none"> grade up grade down 	Traffic Counters <ul style="list-style-type: none"> Continuous (CTC) Weigh-In-Motion (WIM) Short-Term, Scheduled Short-Term, Unscheduled 	Crash Locations <ul style="list-style-type: none"> Fatal Injury Property Damage Only Unknown Crash Type 	Mileage by Functional Class By Sheet 0284 5 - Major collector 5.640	Mileage by Town By Sheet MIDDLESEX - U002-1210 5.64 of 5.64	DISTRICT 6	TOWN MIDDLESEX	Date: 09/27/23	ROUTE US-2 ETE mileage: 68.9 to 74.54
Speed Zones 25 30 35 40 45 50 55 60 65						Page Total Mileage: 5.640 mi		Page Total Mileage: 5.64 mi		1 of 1 TWN mileage: 0.0 to 5.64	

For More Information Contact - Vermont Agency of Transportation, Policy, Planning and Intermodal Development Division - Mapping Section, 219 North Main Street, Barre, VT 05641 Telephone: 802-828-2600.